esportcat
Generalitat de Catalunya
KH-7
Diputació de Girona
Costa Brava Pirineu de Girona
GIRONA esport i vida
Ajuntament de Girona
CERH
Ajuntament de Fornells de la Selva
Universitat de Girona
Trueta
74 RALLY COSTA BRAVA
FIA EUROPEAN HISTORIC RALLY CHAMPIONSHIP
CAMPEONATO DE ESPAÑA DE RALLYES HISTÓRICOS
CAMPIONAT DE CATALUNYA DE VEHICLES HISTÓRICS
GIRONA, 5-7 MAR 2026
ROADBOOK
Esso Super
MICHELIN
GRIFONE
#RallyKH7CostaBrava
www.RallyClassics.org
GT2i
PIRELLI
vera
Fibra i mòbil de veritat
PORSCHE
CENTRO PORSCHE GIRONA
TECNIGAS
MICHELIN
Rally Gear
BOSCH
MARINA
RACEWEAR
Classic Car
HOTELS CMC
RACE4YOU
MotorDona
ibis
MONTJUIC
ETG
Institut Montilivi
GARATGE INTERNACIONAL
Supramotor
alcalà
ALCALA
Fotomotor

RALLYCLASSICS

Plaça Països Catalans, 49 Vilanova del Vallès Barcelona
Copyright © 2026 RallyClassics.org

Itinerario / Route Surveyor:
Àlex Romaní / Jordi Parro

Diseñado por / Designed by:
Solaris Ocean

Impreso por / Printed by:
CALTUTXO Print Shop

TCF Producto Ecológico
RallyClassics.org imprime en papel ecológico

Itinerario horario 1ª Etapa · Jueves 5 marzo

	Sec	SS - TC	Descripción	Kms Tramo	Kms Enlace	Kms Sector	Tiempo	Hora 1º
1ª Sección	1	TC0a	**SALIDA 1a Etapa 1a Sección, Podium Parking rotonda de Pedret (Girona)**					***19:30***
			Urbano Girona - AP7 - NIIa					
	2	TC0b	Service A IN		14,810	14,810	25'	19:55
			Service A - Fornells de la Selva (15 Min)					
	3	TC0c	*Service A OUT*		0,850	0,850	15'	20:10
		RZ 1	*Kms to the next Refuelling*	(9,861)	(51,164)	(61,025)		
		TC1	NIIa - NII - C65 - Quart - GIV6703		10,845	10,845	22'	20:32
	4	**SS 1**	***SANTUARI DELS ÀNGELS***	***9,861***				***20:35***
			GIV6701-C66-Celrà-C255-Pedret					
		TC1a *	**Parc Ferme IN - Parking Rotonda Pedret, Girona**		24,659	34,520	55'	21:30
			TOTAL ETAPA 1	**9,861**	**16,16%**	**61,025**		

* Early Check in allowed without penalty / No penaliza el adelanto

7h18 18h44

© 2026 RallyClassics.org

Itinerario horario 2ª Etapa · Viernes 6 marzo

	Sec	SS - TC	Descripción	Kms Tramo	Kms Enlace	Kms Sector	Tiempo	Hora 1º
2ª Sección	5	TC1b	**SALIDA 2a Etapa 2a Sección, Podium Parking rotonda de Pedret (Girona)**					***08:30***
			Urbano Girona - AP7 - NIIa					
		TC1c	Service B IN		14,810	14,810	25'	08:55
	6		**Service B - Fornells de la Selva (15 Min)**					
	7	TC1d	*Service B OUT*		0,850	0,850	15'	09:10
		RZ 2	*Kms to the next Refuelling*	(25,543)	(60,728)	(86,271)		
		TC2	NIIa - NII - C65 - Quart - GIV6703		10,845	10,845	22'	09:32
	8	**SS 2**	***ELS ÀNGELS 1***	***15,678***				***09:35***
		TC3	GIV6701 - C66 - La Bisbal d'E. - GI664		19,571	35,249	52'	10:27
	9	**SS 3**	***SANTA PELLAIA CURT 1***	***9,865***				***10:30***
			Cassà de la Selva - GI663					
			Remote Service & Refuelling Tossa de Mar					
		RZ 3	*Kms to the next Refuelling*	(11,315)	(47,000)	(58,315)		
		TC4	C65 - C65z - C253a - GI681 - Tossa - GI682		39,537	49,402	1h22'	11:52
	10	**SS 4**	***SALIONS - SANT GRAU CURT 1***	***11,315***				***11:55***
			GIP6821 - C35 - A2 - NII					
		TC4a	Regrouping IN		36,835	48,140	1h00'	12:55
	11	***Regrouping Fornells de la Selva (Max. 45')***						

3ª Sección	12	TC4b	Regrouping OUT / Service C IN		0,075	0,075	45'	13:40
			Service C - Fornells de la Selva (1h30')					
	13	TC4c	Service C OUT		0,850	0,850	1h30'	15:10
		RZ 4	*Kms to the next Refuelling*	(25,543)	(60,728)	(86,271)		
		TC5	NIIa - NII - C65 - Quart - GIV6703		10,845	10,845	22'	15:32
	14	**SS 5**	***ELS ÀNGELS 2***	***15,678***				***15:35***
		TC6	GIV6701 - C66 - La Bisbal d'E. - GI664		19,571	35,249	52'	16:27
	15	**SS 6**	***SANTA PELLAIA CURT 2***	***9,865***				***16:30***
			Cassà de la Selva - GI663					
			Remote Service & Refuelling Tossa de Mar					
		RZ 5	*Kms to the next Refuelling*	(11,315)	(46,955)	(58,270)		
		TC7	C65 - C65z - C253a - GI681 - Tossa - GI682		39,537	49,402	1h22'	17:52
	16	**SS 7**	***SALIONS - SANT GRAU CURT 2***	***11,315***				***17:55***
			GIP6821 - C35 - A2 - NII					
		TC7a	Service D IN		36,900	48,215	1h00'	18:55
	17		**Service D - Fornells de la Selva (45')**					
	18	TC7b *	Service D OUT		0,850	0,850	45'	19:40
		RZ 6	*Kms to the next Refuelling*	(0,000)	(28,010)	(28,010)		
			NIIa, AP7, Urbano Girona					
		TC7c *	**Parc Ferme IN- Parking Rotonda Pedret, Girona**		12,255	12,255	25'	***20:05***
			TOTAL ETAPA 2	**73,716**	**23,25%**	**317,037**		

* Early Check in allowed without penalty / No penaliza el adelanto

7h16 18h45

© 2026 RallyClassics.org

Itinerario horario 3ª Etapa · Sábado 7 marzo

	Sec	SS - TC	Descripción	Kms Tramo	Kms Enlace	Kms Sector	Tiempo	Hora 1º
4ª Sección		TC7d	***SALIDA ETAPA 3, Parc Ferme Out Rotonda Pedret, GIRONA***					***07:30***
	19		Urbano Girona - AP7 - NIIa					
		TC7e	Service E IN		14,810	14,810	20'	07:50
	20		**Service E - Fornells de la Selva (15 Min)**					
		TC7f	*Service E OUT*		0,815	0,815	15'	08:05
	21	RZ 7	*Kms to the next Refuelling*	(8,911)	(34,803)	(43,714)		
		TC8	NIIa - A2 - C25 - C152 - Sta. Coloma de F.- GI551		32,012	32,012	42'	08:47
		SS 8	***SANT MIQUEL DE CLADELLS 1***	***8,911***				***08:50***
	22		*Remote Service & Refuelling Sant Hilari Sacalm*					
		RZ 8	*Kms to the next Refuelling*	(14,882)	(35,516)	(50,398)		
		TC9	St. Hilari S. - Gi550 - C-25 - BV5201		30,905	39,816	1h12'	10:02
		SS 9	***COLLSAPLANA 1***	***14,882***				***10:05***
			GI541 - GI550 - St. Hilari S. - GI551					
	23		*Remote Service & Refuelling Sant Hilari Sacalm*					
		RZ 9	*Kms to the next Refuelling*	(12,969)	(43,911)	(56,880)		
		TC10	GI542		10,047	24,929	47'	10:52
		SS 10	***SANT HILARI - OSOR 1***	***12,969***				***10:55***
	24		Osor - Anglès - C63 - C25 - A2 - NIIa					
		TC10a	Regrouping IN		40,325	53,310	1h05'	12:00
	25	***Regrouping Fornells de la Selva (Max. 45')***						

5ª Sección	26	TC10b	Regrouping OUT / Service F IN		0,075	0,075	45'	12:45
			Service F - Fornells de la Selva (1h20')					
		TC10c	Service F OUT		0,850	0,850	1h20'	14:05
	27	RZ 10	*Kms to the next Refuelling*	(8,911)	(33,803)	(43,714)		
		TC11	NIIa - A2 - C25 - C152 - Sta. Coloma de F.- GI551		32,012	32,012	42'	14:47
		SS 11	***SANT MIQUEL DE CLADELLS 2***	***8,911***				***14:50***
	28		*Remote Service & Refuelling Sant Hilari Sacalm*					
		RZ 11	*Kms to the next Refuelling*	(14,882)	(35,516)	(50,398)		
		TC12	St. Hilari S. - Gi550 - C-25 - BV5201		30,905	39,816	1h12'	16:02
		SS 12	***COLLSAPLANA 2***	***14,882***				***16:05***
			GI541 - GI550 - St. Hilari S. - GI551					
	29		*Remote Service & Refuelling Sant Hilari Sacalm*					
		RZ 12	*Kms to the next Refuelling*	(12,969)	(51,566)	(64,535)		
		TC13	GI542		10,047	24,929	47'	16:52
		SS 13	***SANT HILARI - OSOR 2***	***12,969***				***16:55***
	30		Osor - Anglès - C63 - C25 - A2 - AP7 - Urbano Girona					
		TC13a *	***Podium Parking Rotonda Pedret, FIN RALLY***		48,925	61,910	1h25'	***18h20***
			TOTAL ETAPA 3	**73,524**	**22,60%**	**325,284**		
			TOTAL RALLY	***157,101***	***22,34%***	***703,346***		

* Early Check in allowed without penalty / No penaliza el adelanto

7h14 **18h46**

© 2026 RallyClassics.org

Plano Girona

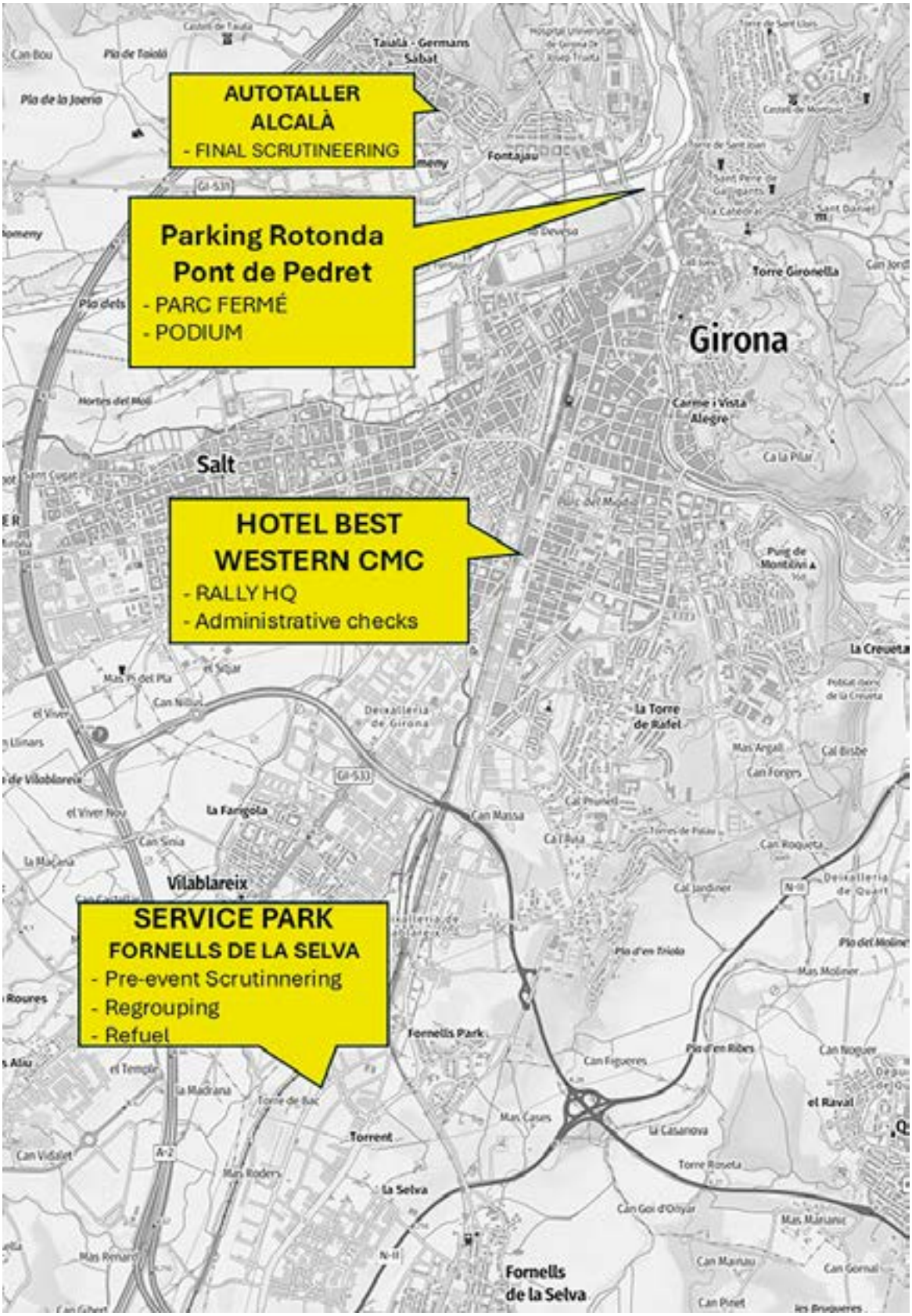

© 2026 RallyClassics.org

Plano Service

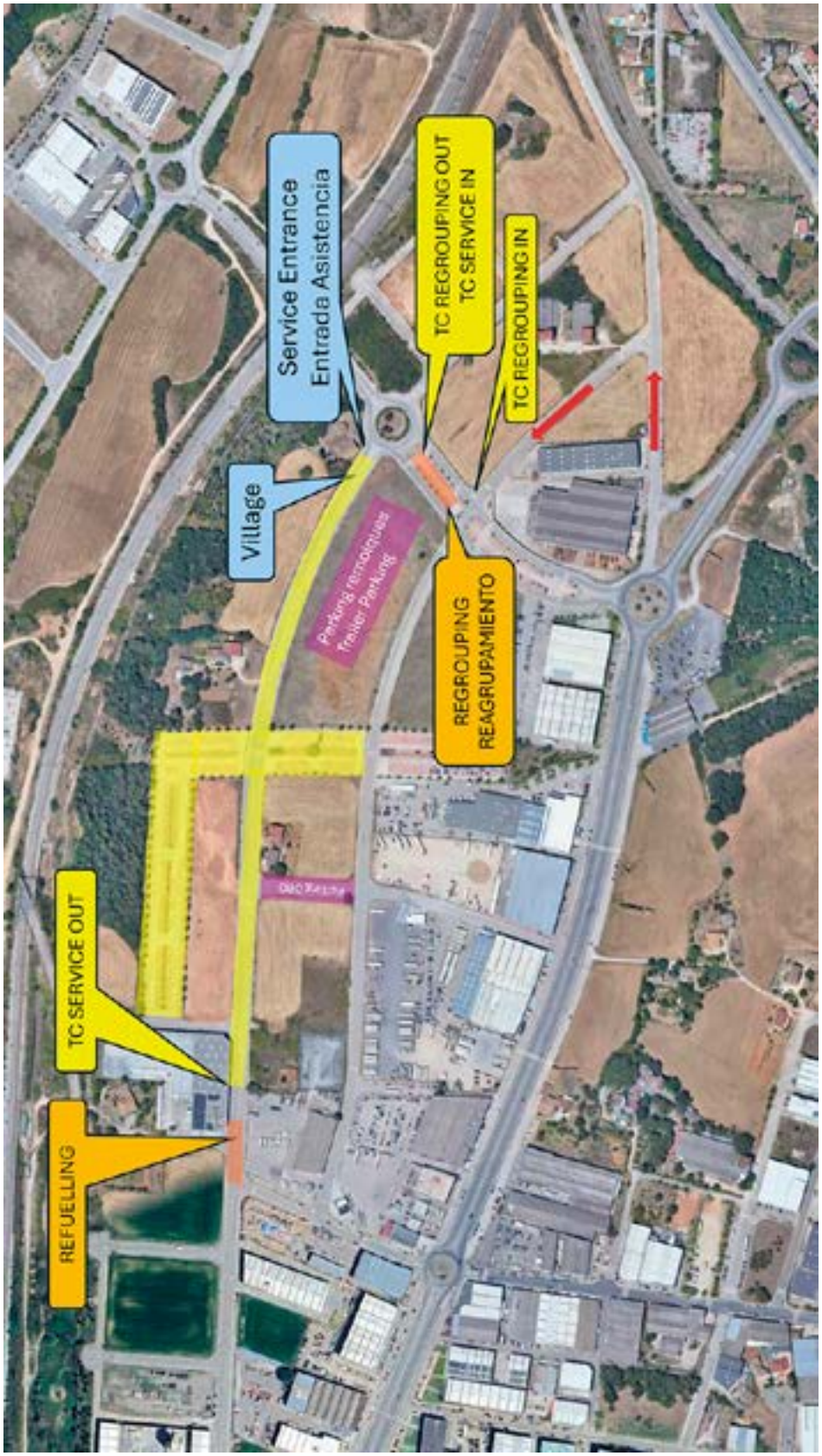

© 2026 RallyClassics.org

KH7 74 RALLY COSTA BRAVA

Diccionario de símbolos

	A seguir *To follow*
	Punto de referencia kilométrica *Kilometer landmark*
STOP 50 STOP	**Señales de tráfico** *Traffic signs*
GIRONA	**Señales direccionales** *Directional signs*
GIRONA	**Señales a no seguir** *Signs not to be followed*
	Señales vistas por detrás *Signs seen from behind*
	Edificación *Building - House*
	Túnel *Tunnel*
	Puente - Paso inferior *Bridge - Underpass*
! !! !!!	**Ojo - Atención - Mucha atención** *Care - Caution - Extra caution*

© 2026 RallyClassics.org

KH7 74 RALLY COSTA BRAVA

Diccionario de símbolos

	Bote *Bump*
	Participanes en sentido contrario *Competitors in opposite direction*
	**Valla** *Road fence*
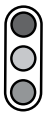	**Semáforo** *Traffic lights*
	Árboles *Trees*
	Radar *Radar*
	Gasolinera *Petrol station*
	Farola *Street lamp*
	Río *River*
	Contenedor de basura *Garbage container*

© 2026 RallyClassics.org

KH7 74 RALLY COSTA BRAVA

Diccionario de símbolos

	Control horario *Time control*
	Salida de tramo cronometrado *Special stage start*
	Final de tramo cronometrado *Special stage finish*
STOP	**Control stop** *Stop control*
	Refuelling *Refuelling*
	Asistencia remota *Remote service zone*
	Fin Zona Asistencia Remota *End Remote Service Area*
	Ambulancia *Ambulance*
R	**Coche de rescate** *Rescue car*
	Grua *Towing truck*

© 2026 RallyClassics.org

Diccionario de símbolos

	Punto de radio *Radio point*
H	**Helipuerto** *Heliport*
	Mossos d'esquadra *Police*
	Organización *Marshals*
Mov Vod Ora	**Cobertura móvil** *Phone network*
	Pasar rápidamente de página *Change page quickly*

© 2026 RallyClassics.org

Mapa zona calibración

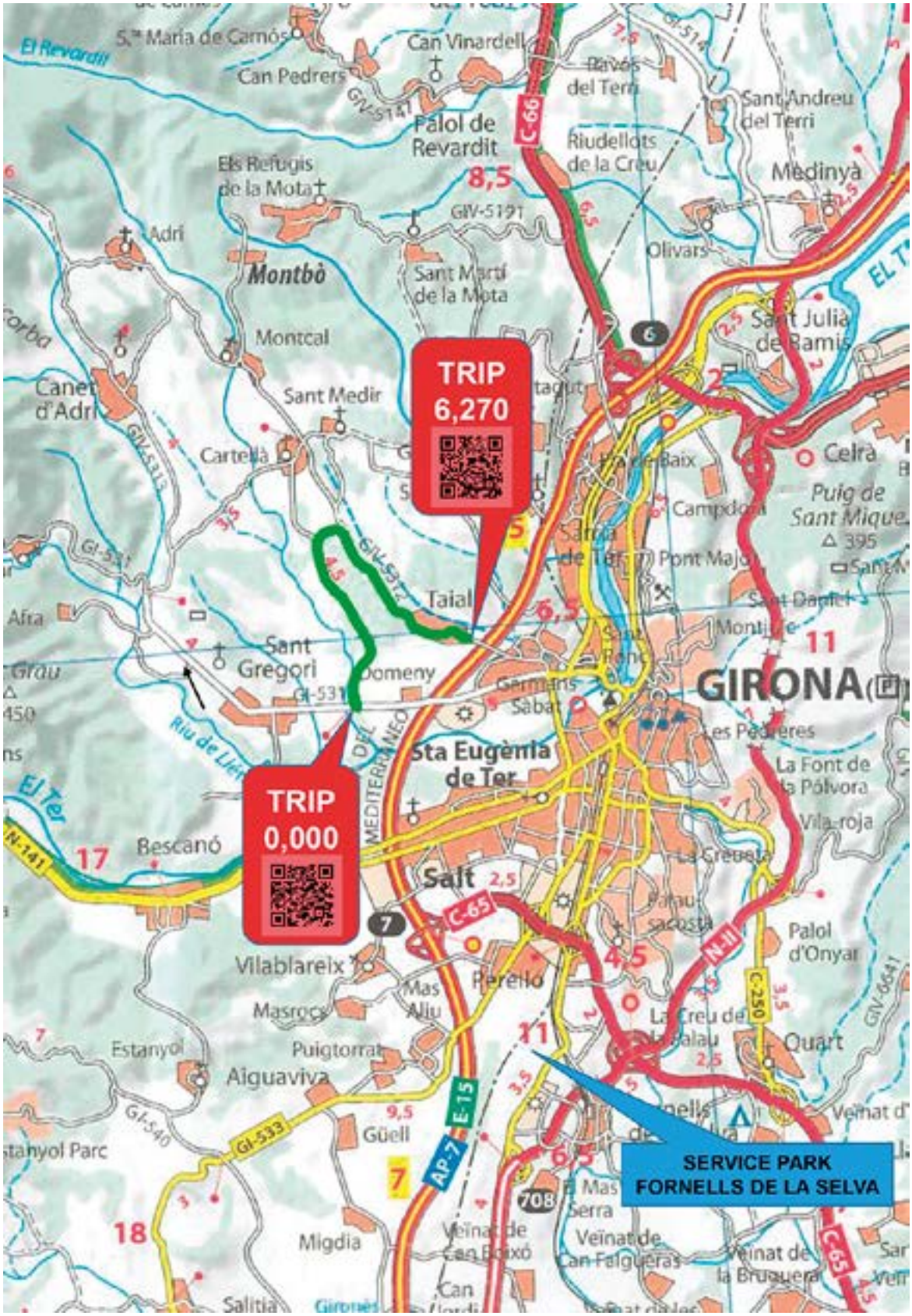

© 2026 RallyClassics.org

KH7 74 RALLY COSTA BRAVA

Etapa · *Leg*	Sección · *Section*	Sector	Dist.	Tiempo · *Time*	Media · *Average*	Pg.
-	-	-	11,409	-	-	C1

Service OUT » Zona de Calibración

Km Total	Km Parcial · *Partial*	Dirección · *Direction*	Info.	Km Regr.
0,000	0,000	1 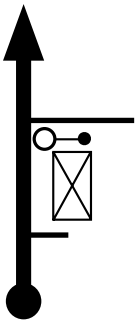	c/ Pla de la Seva **Service OUT** N 41º 56 232 E 2º 47 768	11,409
0,050	0,050	2 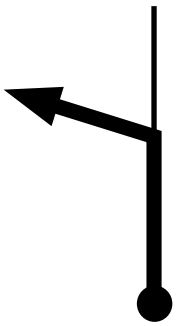	c/ de la Torre de Rodes	11,359
0,262	0,212	3 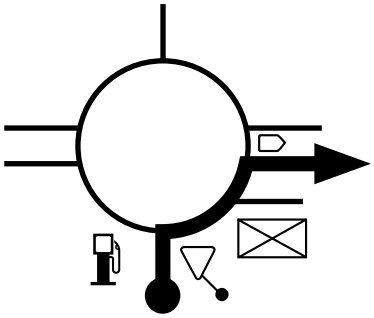	N lla N-II BARCELONA Aeroport **Low Cost 95**	11,147
0,880	0,618	4 	N lla E-15 AP-7 A-2 Figueres Perpignan	10,529
0,995	0,115	5	Gi 542 E-15 AP-7 A-2 Figueres Perpignan **Mantenerse a la izquierda** *Keep left*	10,414

© 2026 RallyClassics.org

Km Total	Km Parcial · *Partial*	Dirección · *Direction*	Info.	Km Regr.
8,935	7,940	6 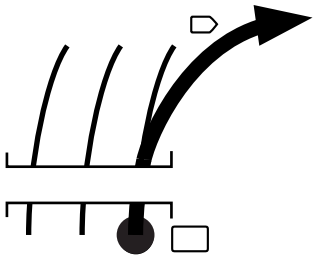	AP 7 **Mantenerse a la derecha** *Keep right*	2,474
9,680	0,745	7 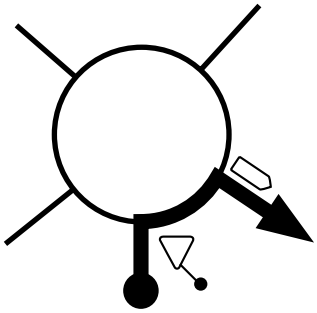	Gi 531 	1,729
11,200	1,520	8 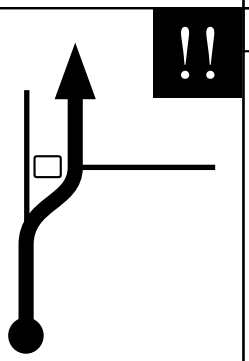	Gi 531 (Lateral) 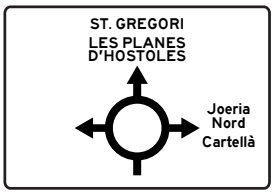	0,209
11,409	0,209	9 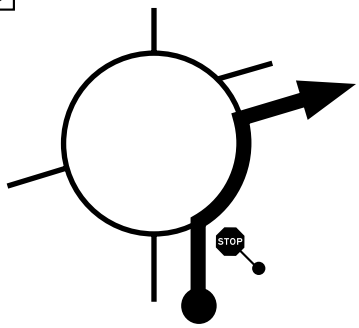	Carretera de Cartellà **TRIP** **0,000 km** **Joeria Nord Cartellà** **N 41º 59 420** **E 2º 46 462**	0,000

© 2026 RallyClassics.org

KH7 74 RALLY COSTA BRAVA

Etapa · *Leg*	Sección · *Section*	Sector	Dist.	Tiempo · *Time*	Media · *Average*	Pg.
-	-	-	19,515	-	-	C3

Zona de Calibración » Service IN

Km Total	Km Parcial · *Partial*	Dirección · *Direction*	Info.	Km Regr.
0,000	0,000	1 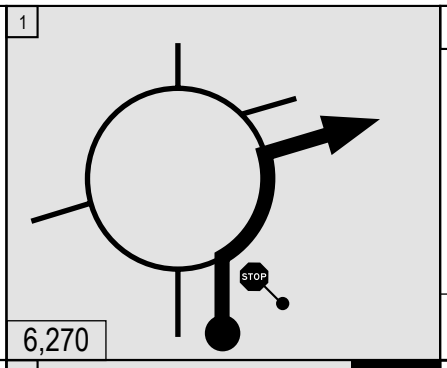 6,270	Carretera de Cartellà STOP **TRIP 0,000 km** **Inicio Zona de Calibración** *Start Calibration Zone* **N 41º 59 420** **E 2º 46 462**	19,515
2,880	2,880	2 !! 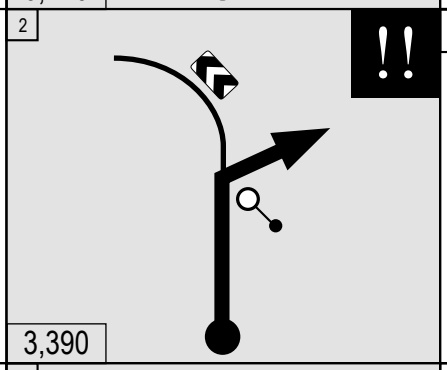 3,390	Local 12t **Poco visible / Estrecho** *Poor visble / Narrow*	16,635
3,375	0,495	3 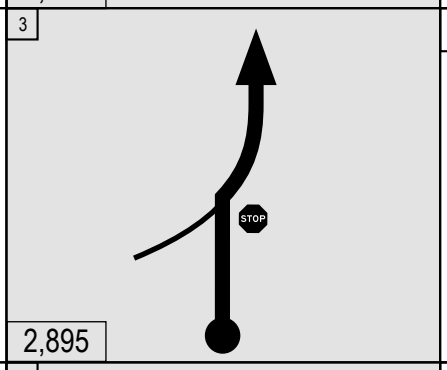 2,895	GiV 5312	16,140
6,270	2,895	4 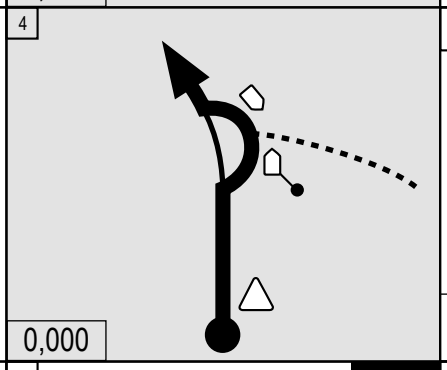 0,000	GiV 5312 Cementiri **TRIP 6,270 km** **Fin Zona de Calibración** *End Calibration Zone* **N 41º 59 875** **E 2º 47 657**	13,245
6,820	0,550	5 !! 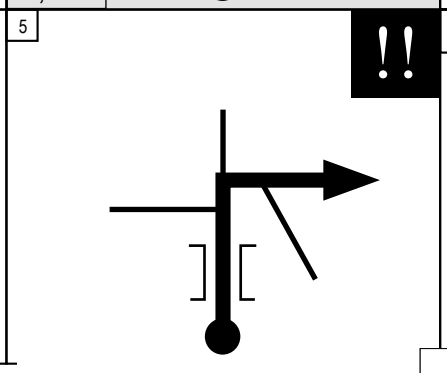	c/ Castell de Montgrí	12,695

© 2026 RallyClassics.org

Km Total	Km Parcial · *Partial*	Dirección · *Direction*	Info.	Km Regr.
7,000	0,180	6 !! 	c/ de Cartellà	12,515
7,390	0,390	7 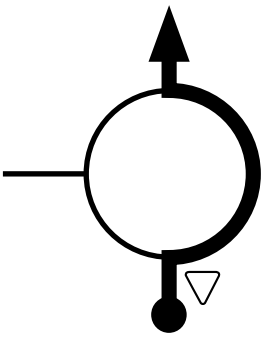	c/ de Canet d'Adri	12,125
7,690	0,300	8 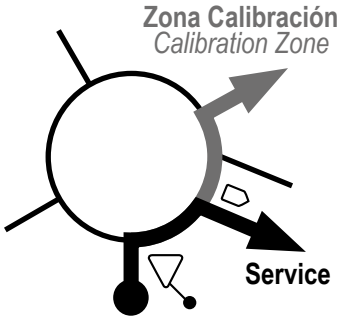	c/ de Canet d'Adri x AP 7 E-15 A-2 AP-7 Barcelona Figueres Perpignan **Calibration = Pag. C2 V. 7**	11,825
7,915	0,225	9 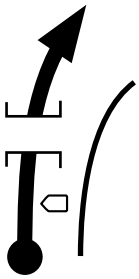	AP 7 Barcelona	11,600
15,250	7,335	10 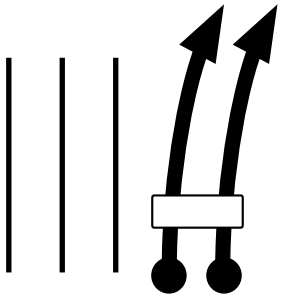	AP 7 A 2 FORNELLS de la Selva N II BARCELONA **Mantenerse a la derecha** *Keep right*	4,265

© 2026 RallyClassics.org

Km Total	Km Parcial · *Partial*	Dirección · *Direction*	Info.	Km Regr.
16,725	1,475	11 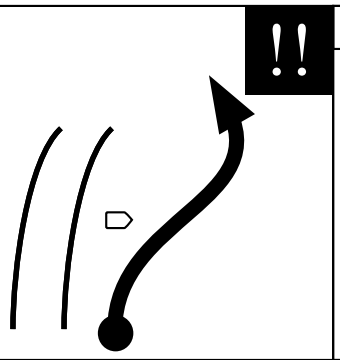 !!	N IIa N II N IIa GIRONA **Mantenerse a la derecha** *Keep right*	2,790
17,500	0,775	12 	N IIa Girona	2,015
18,170	0,670	13 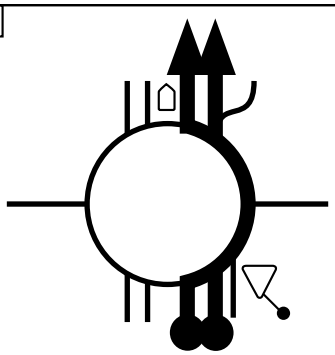	N IIa Girona	1,345
18,875	0,705	14 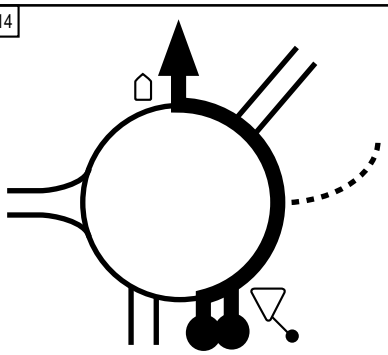	c/ de les Mercaderies Estació de Mercaderies CLH	0,640
19,190	0,315	15 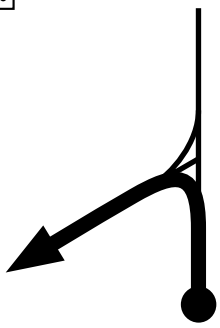 !!	c/ del Ferrocarril	0,325

© 2026 RallyClassics.org

Km Total	Km Parcial - *Partial*	Dirección - *Direction*	Info.	Km Regr.
19,440	0,250	16 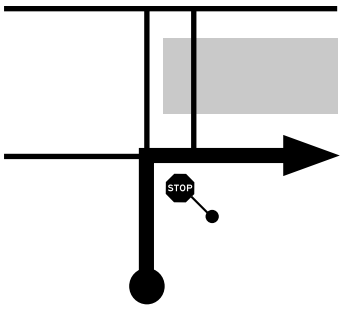	Av de Vilablareix	0,075
19,515	0,075	17 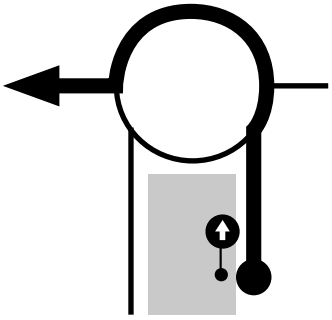	c/ Pla de la Seva **Service IN** N 41º 56 558 E 2º 48 046	0,000

© 2026 RallyClassics.org

Mapa Etapa 1

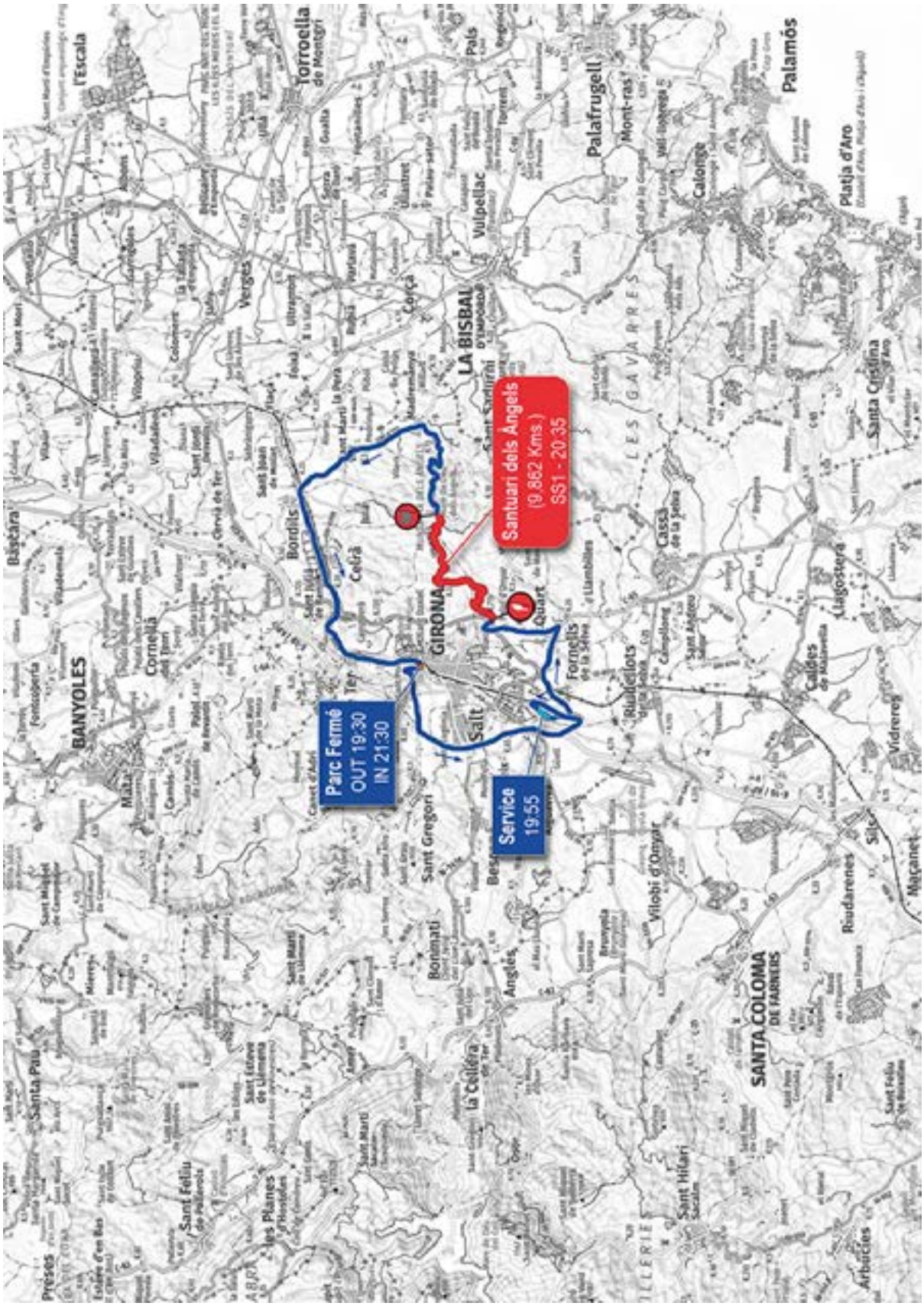

© 2026 RallyClassics.org

Mapa Etapa 2

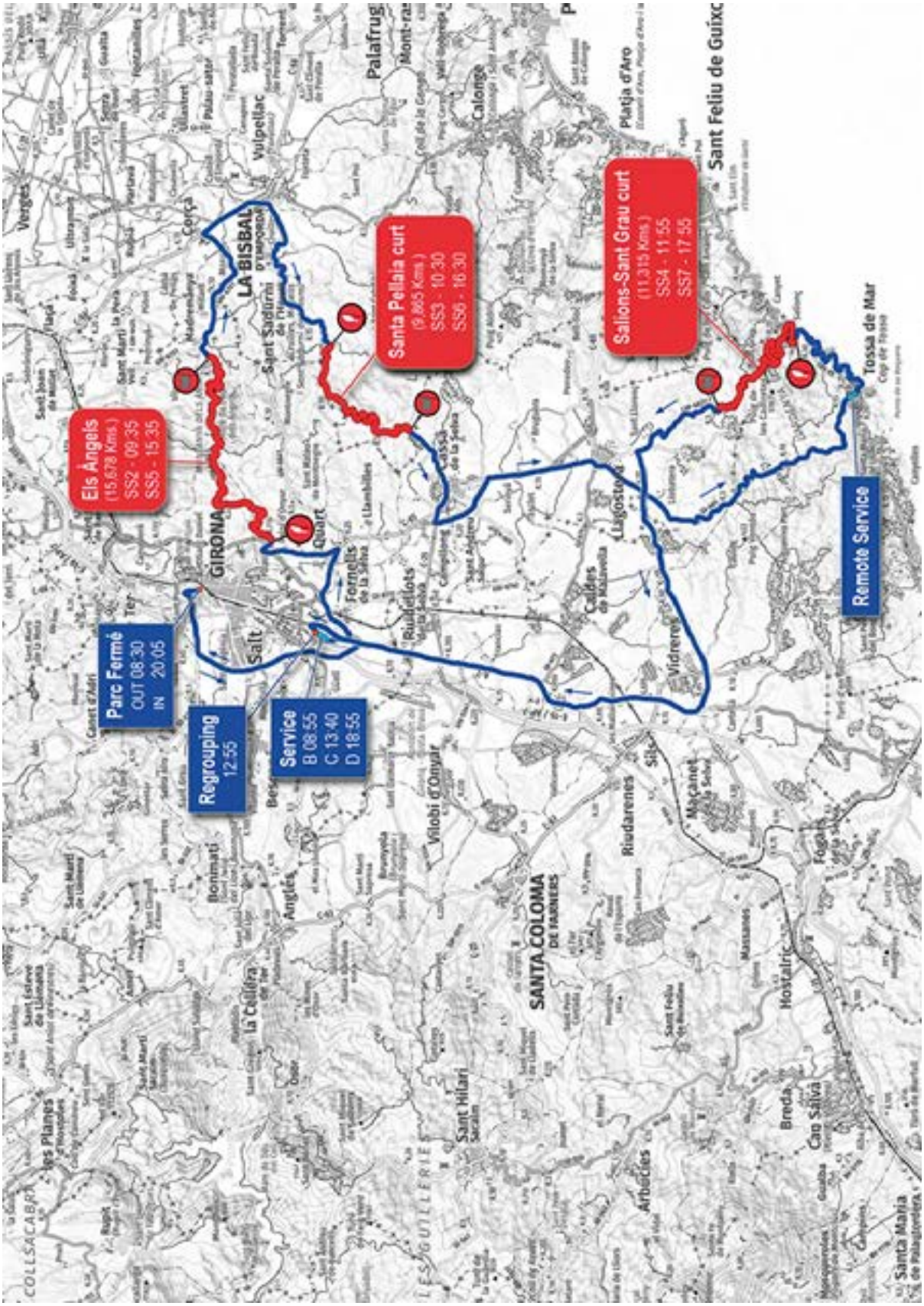

© 2026 RallyClassics.org

Mapa Etapa 3

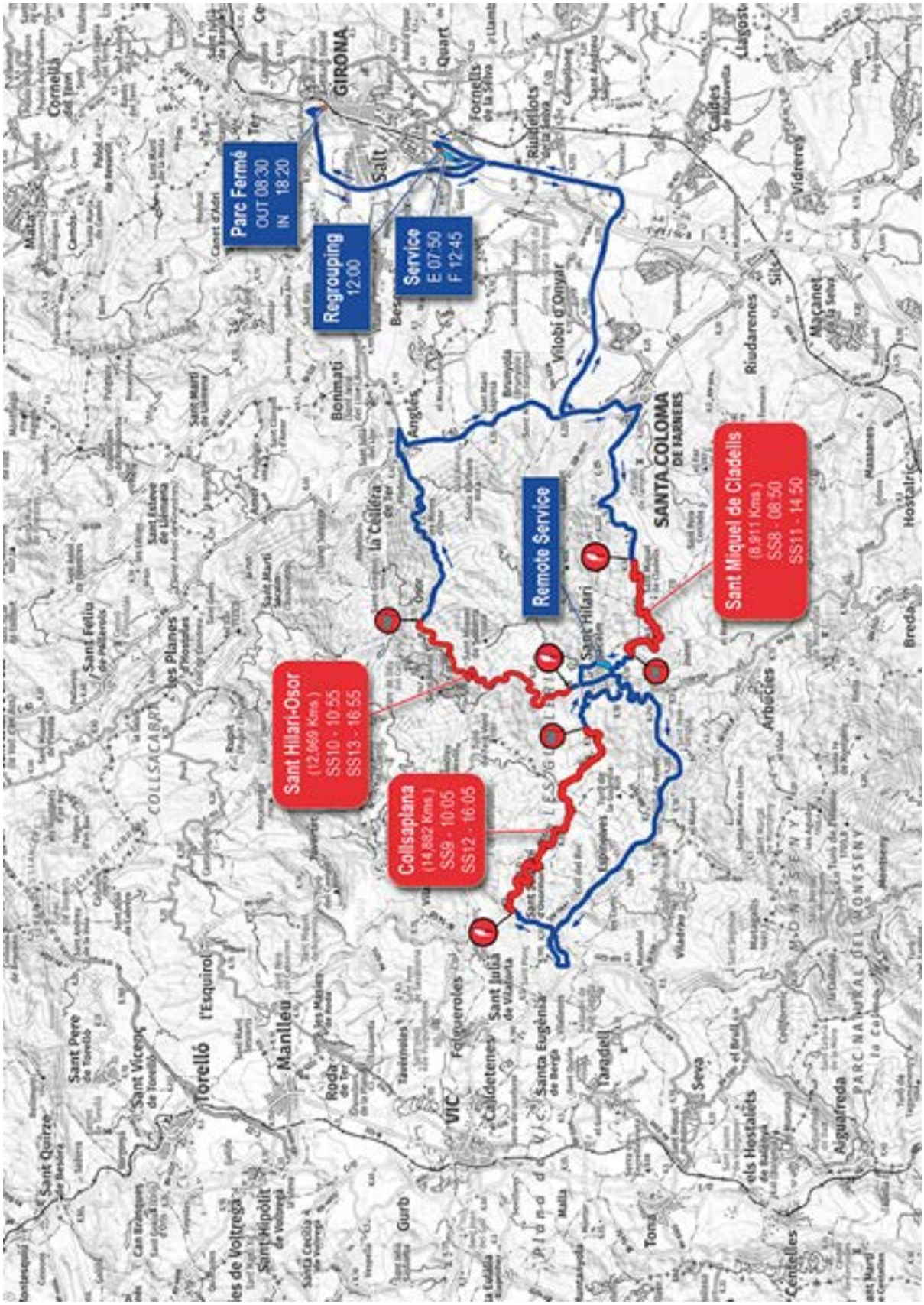

© 2026 RallyClassics.org

ETAPA 1

LEG 1

© 2026 RallyClassics.org

KH7 74 RALLY COSTA BRAVA

Etapa · *Leg*	Sección · *Section*	Sector	Dist.	Tiempo · *Time*	Media · *Average*	Pg.
1	1	1	14,810	25’	35,54	1

Parc Fermé OUT → Service A IN

Km Total	Km Parcial · *Partial*	Dirección · *Direction*	Info.	Km Regr.
0,000	0,000	1 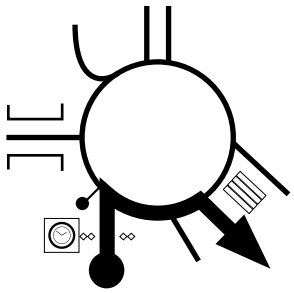	TC0a Psg. de la Devesa França-Figueres N II → Banyoles C 66 → Sant Gregori Gi 531 → **TRIP = 0,000**	14,810
0,155	0,155	2 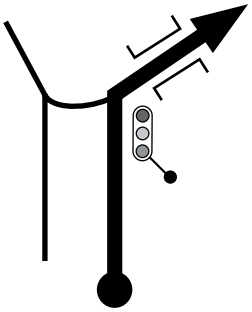	Av. de França	14,655
0,695	0,540	3 !! 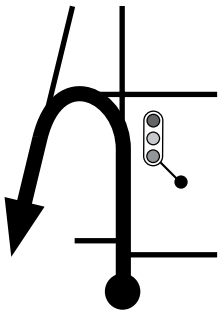	Av. de França **Mantenerse a la izquierda** *Keep left*	14,115
0,845	0,150	4 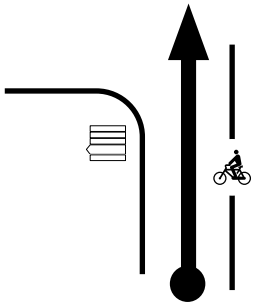	Av. de França ↑ Centre Ciutat ↑ Fontajau ↑ Germans Sàbat-Talalà ↑ Altres direccions	13,965
1,005	0,160	5 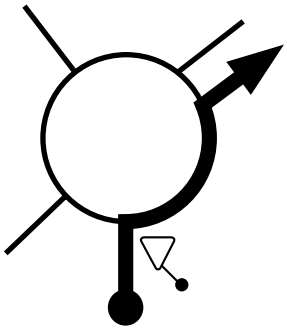	Rambla de Xavier Cugat	13,805

© 2026 RallyClassics.org

KH7 74 RALLY COSTA BRAVA

Etapa · *Leg*	Sección · *Section*	Sector	Dist.	Tiempo · *Time*	Media · *Average*	Pg.
1	1	1	14,810	25’	35,54	2

Parc Fermé OUT → Service A IN

Km Total	Km Parcial · *Partial*	Dirección · *Direction*	Info.	Km Regr.
1,540	0,535	6 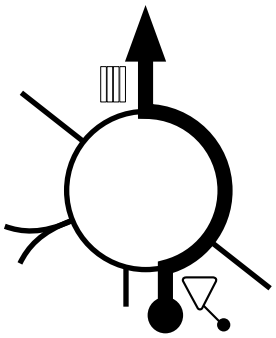	Carrer de Sant Gregori Sant Gregori Gi 531 → Talalà → Germans Sàbat → Barcelona - França AP 7 →	13,270
1,785	0,245	7 	Carrer de Sant Gregori AP 7 E 15 ↘ Sant Gregori ↘	13,025
2,950	1,165	8 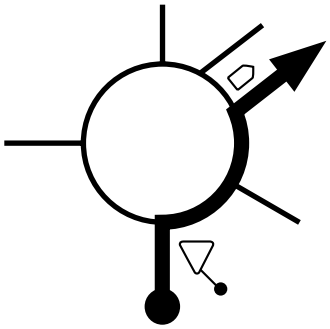	Carrer de Sant Gregori x AP 7 E-15 A-2 AP-7 Barcelona Figueres Perpignan	11,860
3,230	0,280	9 ! 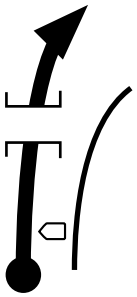	AP 7 Barcelona **Mantenerse a la izquierda** *Keep left*	11,580
10,565	7,335	10 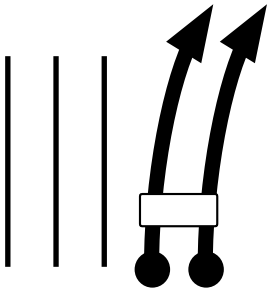	AP 7 A 2 FORNELLS de la Selva N II BARCELONA	4,245

© 2026 RallyClassics.org

Km Total	Km Parcial · *Partial*	Dirección · *Direction*	Info.	Km Regr.
12,040	1,475	11 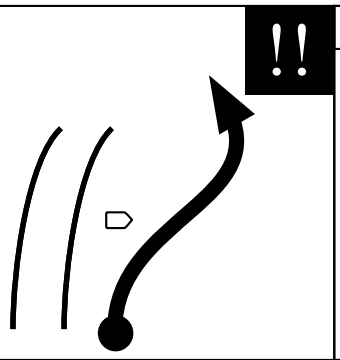	N IIa N II N IIa GIRONA **Mantenerse a la derecha** *Keep right*	2,770
12,795	0,755	12 	N IIa Girona	2,015
13,465	0,670	13 	N IIa Girona	1,345
14,170	0,705	14 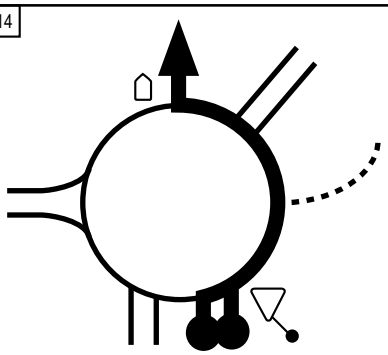	c/ de les Mercaderies Estació de Mercaderies CLH	0,640
14,485	0,315	15 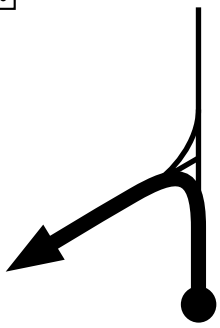	c/ del Ferrocarril	0,325

© 2026 RallyClassics.org

Km Total	Km Parcial · *Partial*	Dirección · *Direction*	Info.	Km Regr.
14,735	0,250	16 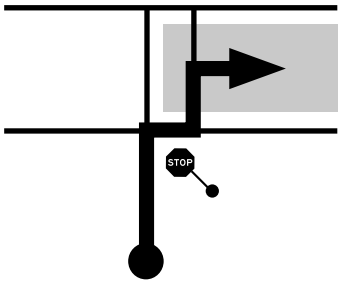	Av de Vilablareix	0,075
14,810	0,075	17 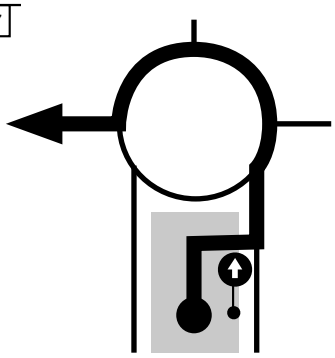	TC0b c/ Pla de la Seva **Service A IN** N 41º 56 558 E 2º 48 046	0,000

© 2026 RallyClassics.org

Km Total	Km Parcial · *Partial*	Dirección · *Direction*	Info.	Km Regr.
0,000	0,000	1 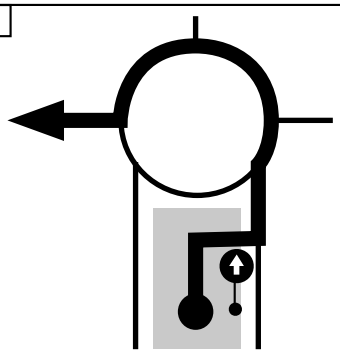	TC0b c/ Pla de la Seva **Service A IN**	0,850

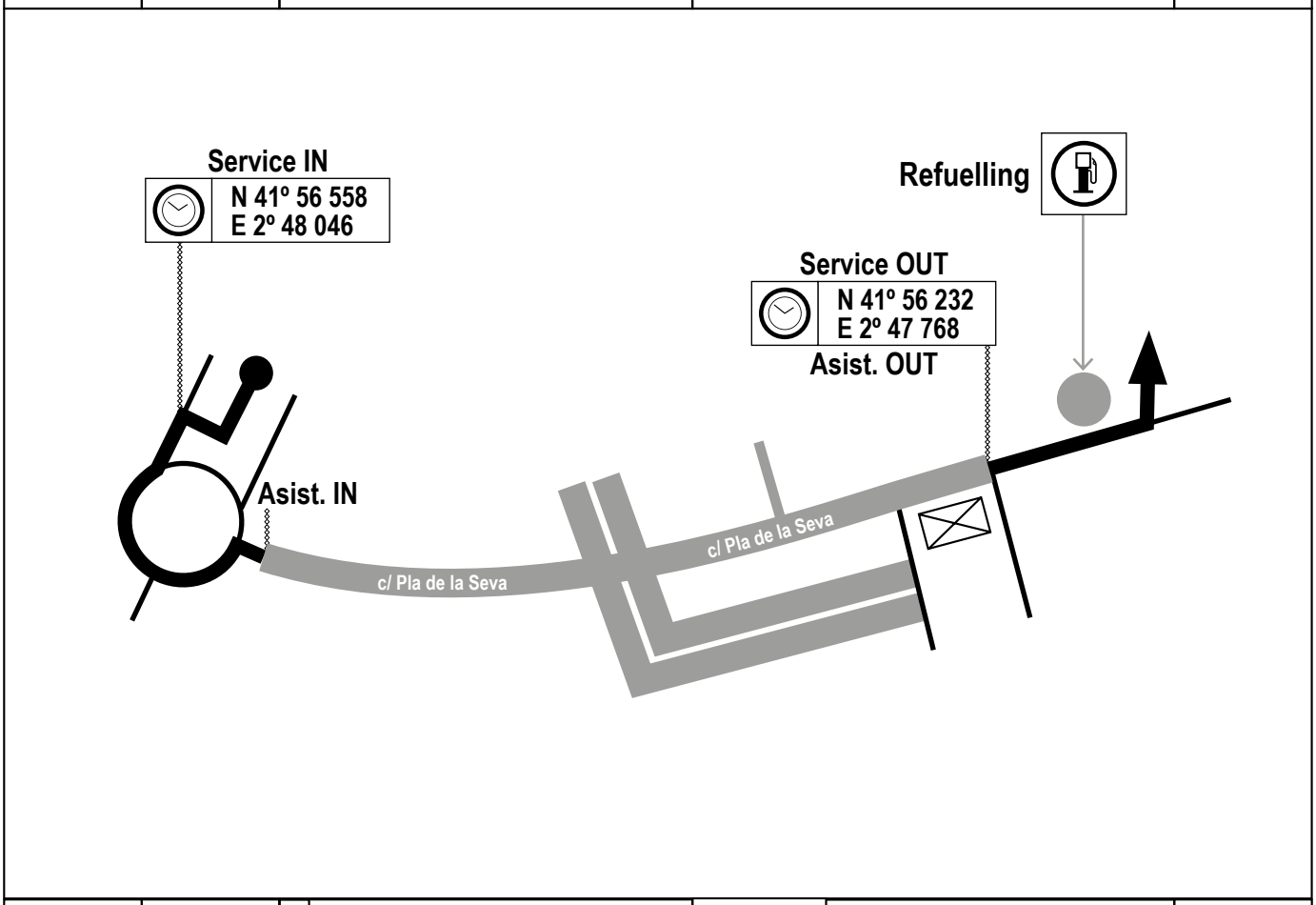

0,850	0,850	2 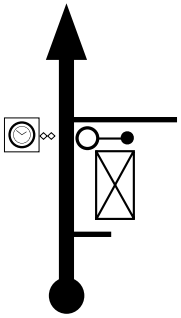	TC0c c/ Pla de la Seva **Service A OUT**	0,000

© 2026 RallyClassics.org

Km Total	Km Parcial · *Partial*	Dirección · *Direction*	Info.	Km Regr.
0,000	0,000	1 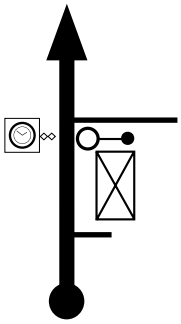	c/ Pla de la Seva TC0c **Service OUT**	10,845
0,020	0,020	2 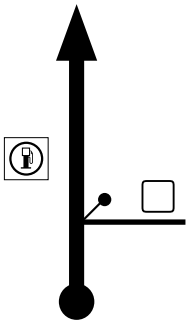	c/ Pla de la Seva **Refuelling**	10,825
0,050	0,030	3 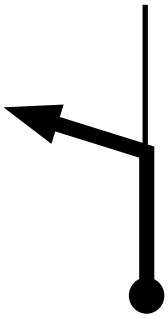	c/ de la Torre de Rodes	10,795
0,262	0,212	4 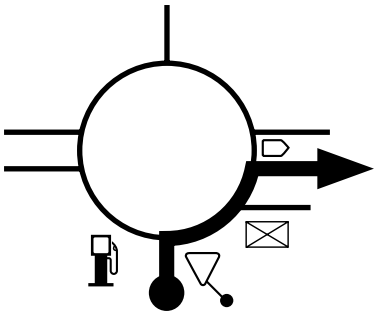	N IIa **N-II BARCELONA** **Aeroport** **Low Cost 95**	10,583
0,880	0,618	5 	N II Girona nord 19 N-II FIGUERES 45 PERPIGNAN 99 90 **Radar de tramo** *Average speed control*	9,965

© 2026 RallyClassics.org

Km Total	Km Parcial · *Partial*	Dirección · *Direction*	Info.	Km Regr.
3,630	2,750	6 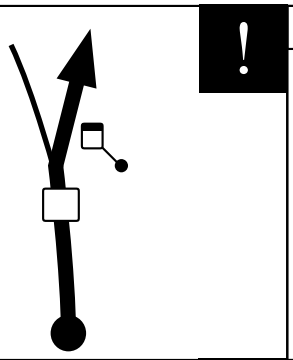	C 65 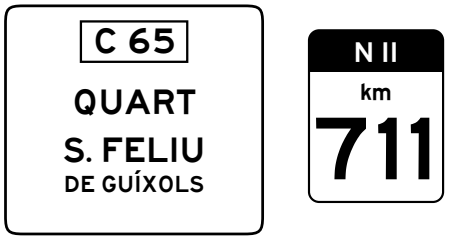	7,215
3,968	0,338	7 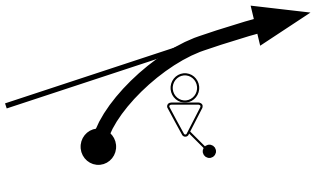	C 65 	6,877
6,338	2,370	8 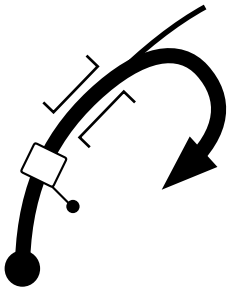	C 65 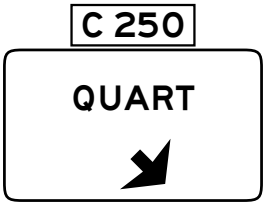	4,507
6,768	0,430	9 	C 250z **STOP en el suelo** *STOP on the ground* **REPSOL 98 (QUART)**	4,077
7,310	0,542	10 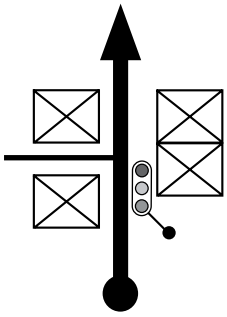	C 250z **(QUART)**	3,535

© 2026 RallyClassics.org

Km Total	Km Parcial · *Partial*	Dirección · *Direction*	Info.	Km Regr.
7,510	0,200	11 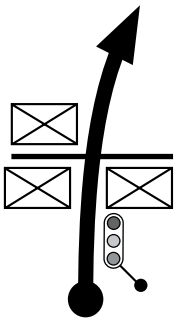	C 250z	3,335
8,855	1,345	12 	C 250z GIRONA	1,990
10,252	1,397	13 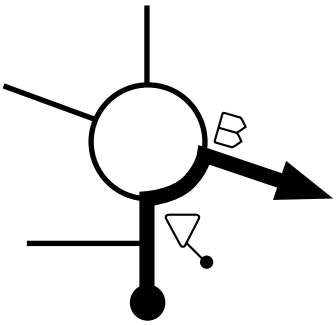	GiV 6703 Els Àngels Aeroport FIGUERES BARCELONA	0,593
10,650	0,398	14 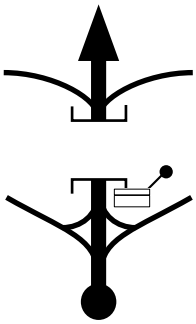	GiV 6703 x2 Els Àngels	0,195
10,845	0,195	15 	GiV 6703 TC1 EN TRÀNSIT BICENTURY N 41º 57 617 E 2º 50 900	0,000

© 2026 RallyClassics.org

Fotos salida · *Start photos*

TC

START

© 2026 RallyClassics.org

Esquema salida · *Start sketch*

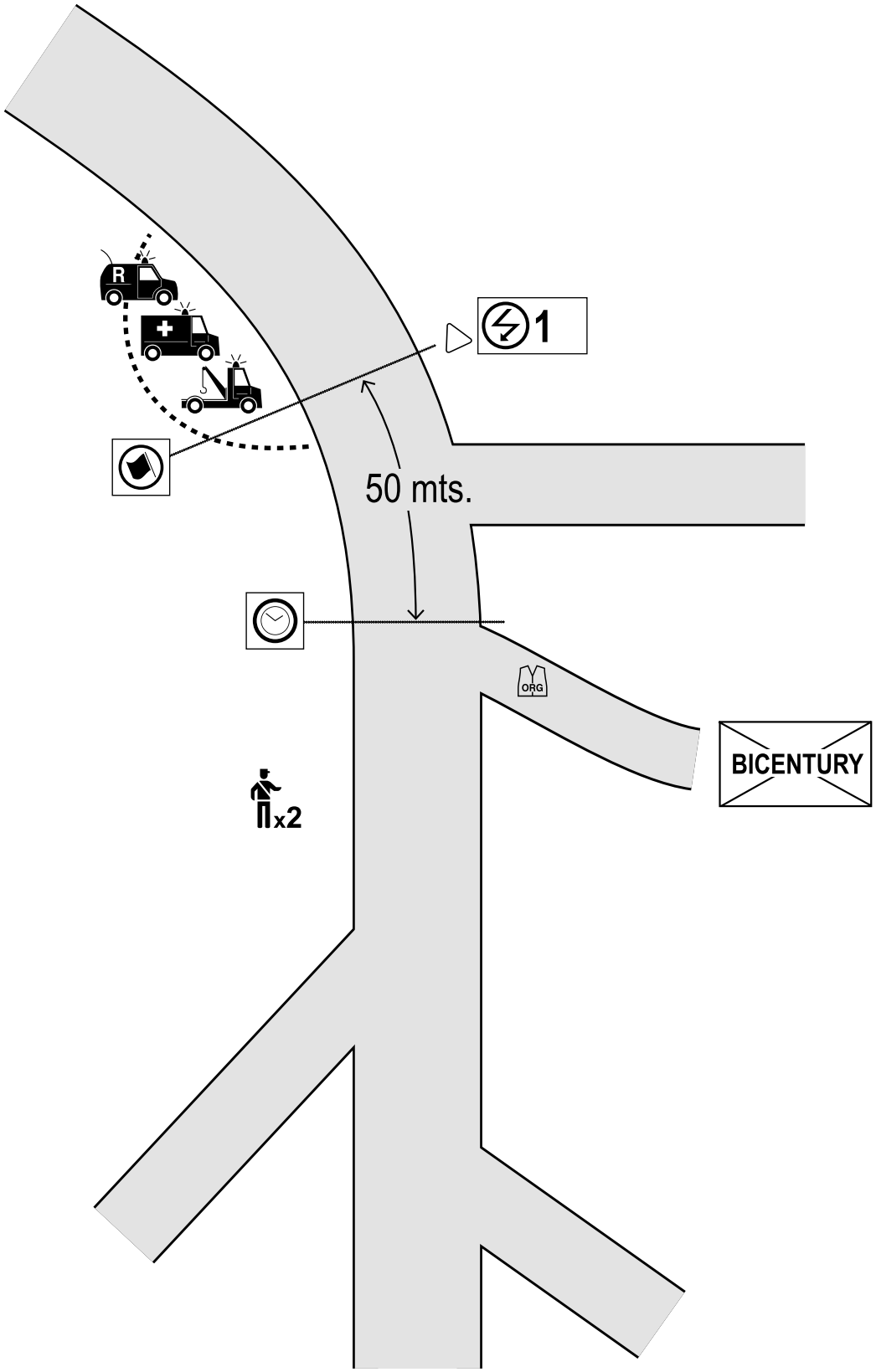

© 2026 RallyClassics.org

Fotos llegada · *Finish photos*

© 2026 RallyClassics.org

Esquema llegada · *Finish sketch*

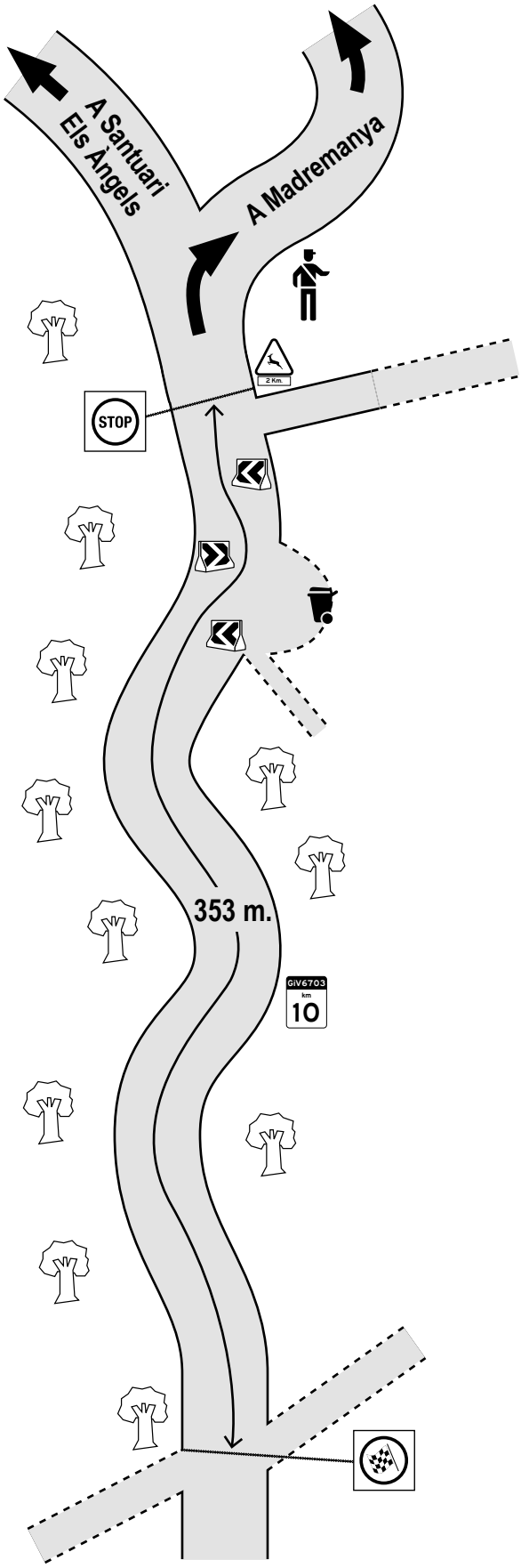

© 2026 RallyClassics.org

Mapa · *Map*

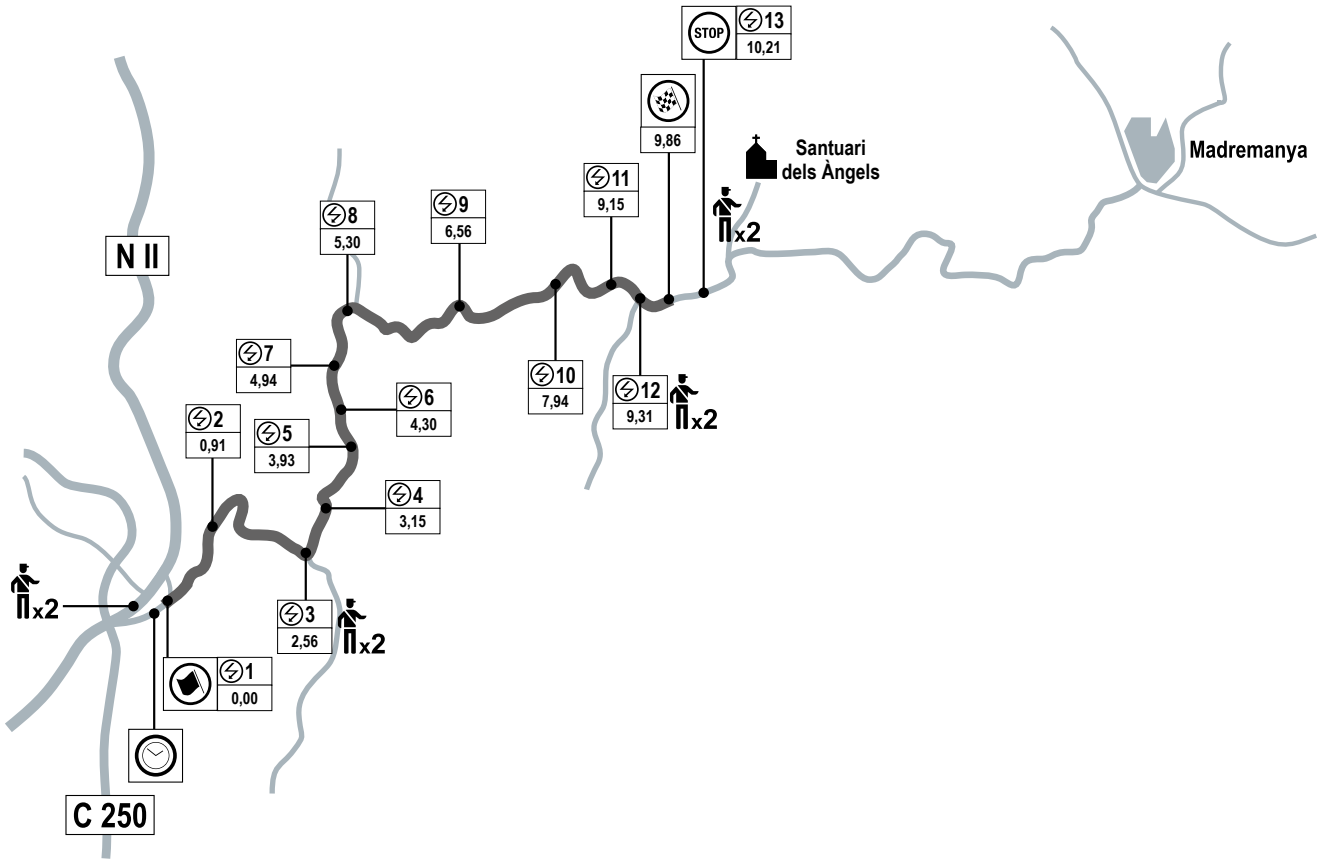

© 2026 RallyClassics.org

Km Total	Km Parcial · *Partial*	Dirección · *Direction*	Info.	Km Regr.
0,000	0,000	1 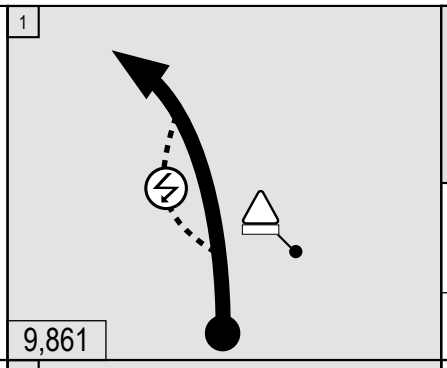 9,861	SS1 GiV 6703 x3 En tota la ctra. N 41º 57 613 E 2º 50 931 1 Mov Vod Ora	34,520
0,912	0,912	2 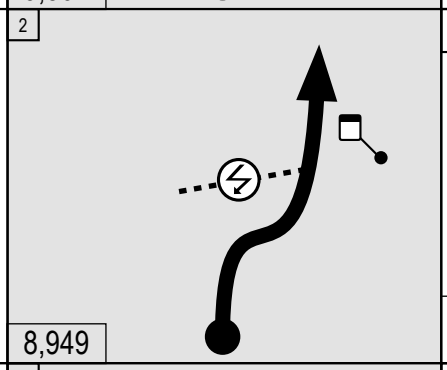 8,949	GiV 6703 GiV6703 km 1 N 41º 57 940 E 2º 51 281 2	33,608
1,909	0,997	3 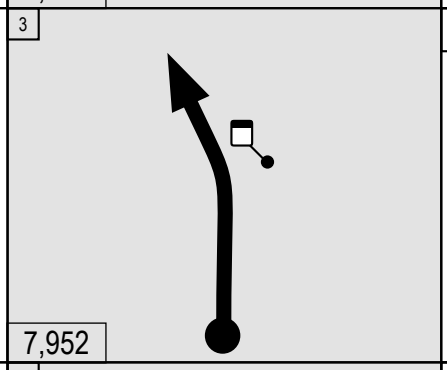 7,952	GiV 6703 GiV6703 km 2	32,611
2,556	0,647	4 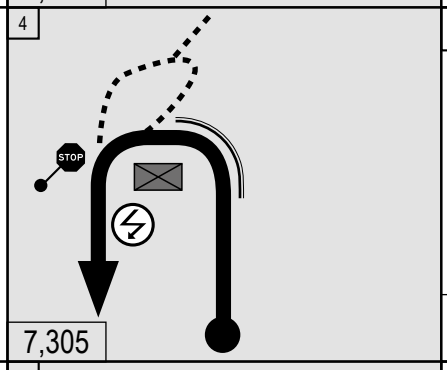 7,305	GiV 6703 x2 x4 P Can Mascort N 41º 57 854 E 2º 51 808 3	31,964
3,147	0,591	5 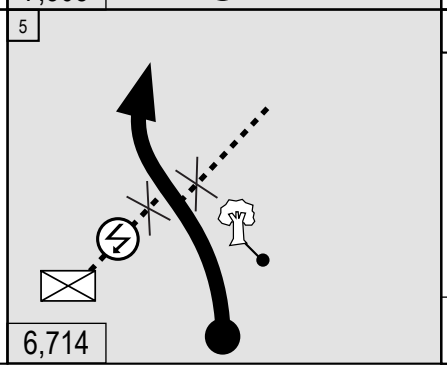 6,714	GiV 6703 N 41º 58 087 E 2º 51 992 4	31,373

© 2026 RallyClassics.org

Km Total	Km Parcial · *Partial*	Dirección · *Direction*	Info.	Km Regr.
3,930	0,783	6 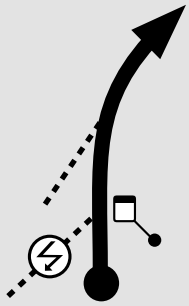 5,931	GiV 6703 N 41º 58 412 E 2º 52 057 5	30,590
4,305	0,375	7 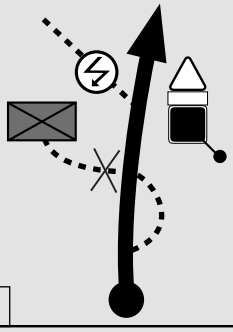 5,556	GiV 6703 N 41º 58 564 E 2º 52 068 6	30,215
4,936	0,631	8 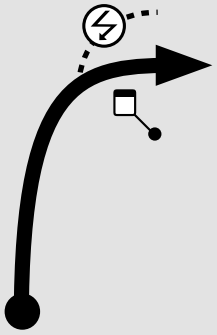 4,925	GiV 6703 N 41º 58 881 E 2º 52 105 7	29,584
5,303	0,367	9 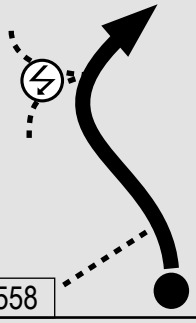 4,558	GiV 6703 N 41º 58 950 E 2º 52 245 8	29,217
5,939	0,636	10 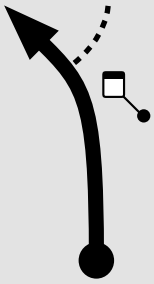 3,922	GiV 6703 	28,581

© 2026 RallyClassics.org

Km Total	Km Parcial · *Partial*	Dirección · *Direction*	Info.	Km Regr.
6,559	0,620	11 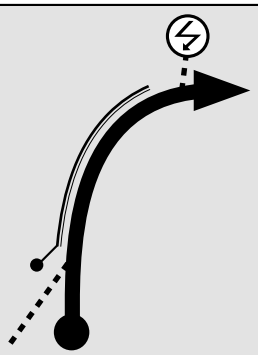 3,302	N Ila N 41º 58 936 E 2º 52 882 9	27,961
7,944	1,385	12 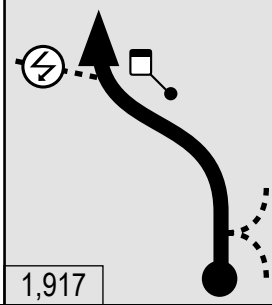 1,917	GiV 6703 GiV6703 km 8 N 41º 59 032 E 2º 53 554 10	26,576
8,947	1,003	13 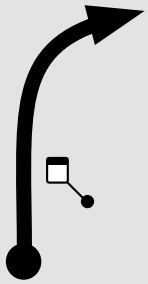 0,914	GiV 6703 GiV6703 km 9	25,573
9,152	0,205	14 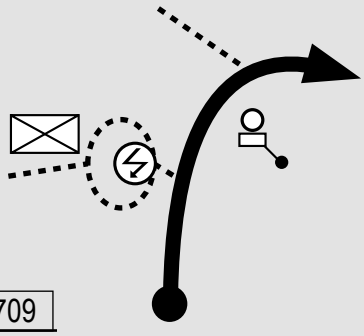 0,709	GiV 6703 x3 P N 41º 59 002 E 2º 53 961 11	25,368
9,308	0,156	15 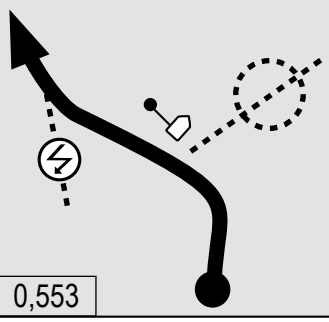 0,553	GiV 6703 x2 x3 P St. Mateu de Montnegre 5 N 41º 58 932 E 2º 54 092 12	25,212

© 2026 RallyClassics.org

Km Total	Km Parcial · *Partial*	Dirección · *Direction*	Info.	Km Regr.
9,861	0,553	16 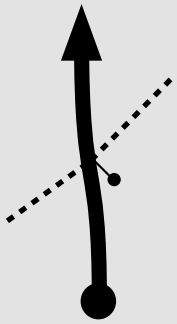 0,000	GiV 6703 SS1 N 41º 58 899 E 2º 54 286 Mov Vod Ora	24,659
10,214	0,353	17 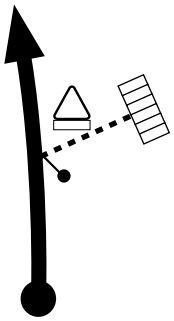	GiV 6703 STOP SS1 2 Km. N 41º 58 952 E 2º 54 515 13 Mov Vod Ora	24,306
10,321	0,107	18 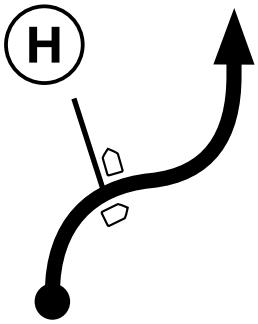	GiV 6703 0,2 Els Àngels x2 6 MADREMANYA GIRONA 13 N 41º 58 960 E 2º 54 593	24,199
16,021	5,700	19 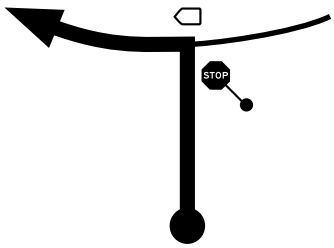	GiV 6701 4 St. MARTÍ VELL	18,499
22,540	6,519	20 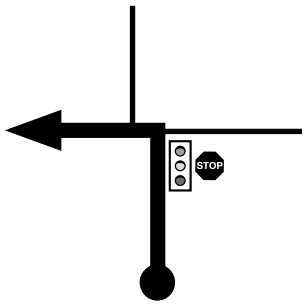	C 66 Girona (BORDILS)	11,980

© 2026 RallyClassics.org

Km Total	Km Parcial · *Partial*	Dirección · *Direction*	Info.	Km Regr.
23,591	1,051	21 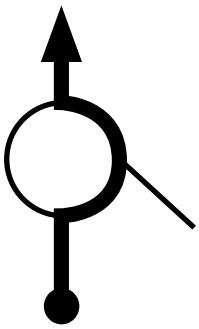		10,929
24,295	0,704	22 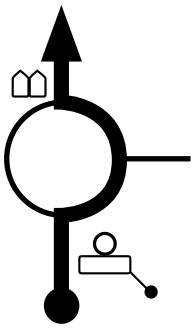	C 66 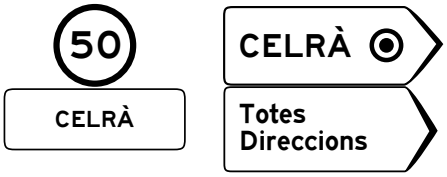	10,225
25,265	0,970	23 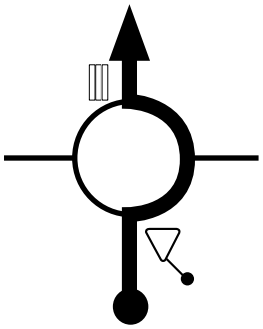	C 66 	9,255
26,840	1,575	24 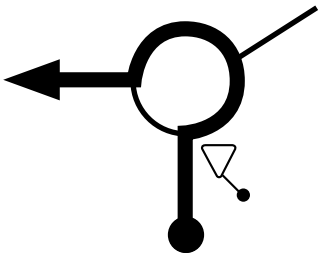	C 66 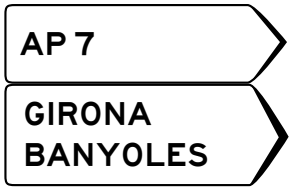	7,680
28,220	1,380	25	C 66 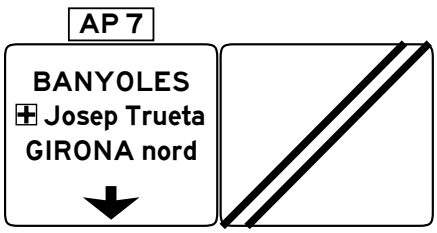	6,300

© 2026 RallyClassics.org

Km Total	Km Parcial · *Partial*	Dirección · *Direction*	Info.	Km Regr.
29,040	0,820	26 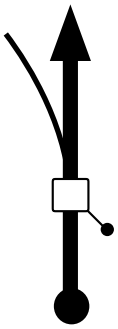	C 255 	5,480
31,570	2,530	27 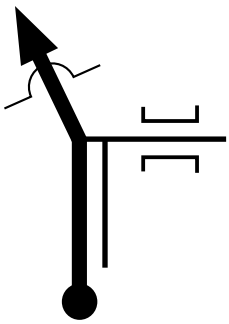	c/ Pont Major **Mantenerse a la izquierda** *Keep left*	2,950
32,750	1,180	28 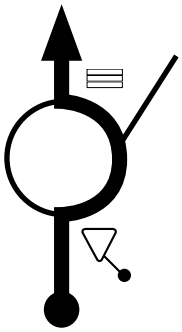	c/ Pedret 	1,770
34,340	1,590	29 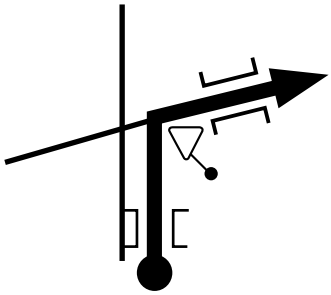	Pont de Pedret **Mantenerse a la derecha** *Keep right*	0,180
34,440	0,100	30 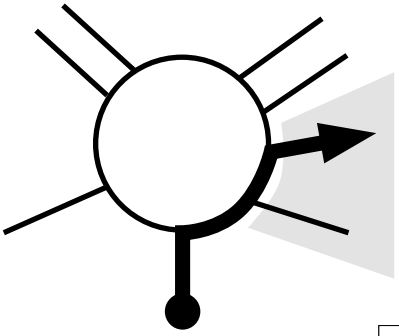	Rotonda Pont de Pedret	0,080

© 2026 RallyClassics.org

Km Total	Km Parcial · *Partial*	Dirección · *Direction*	Info.	Km Regr.
34,520	0,080	21 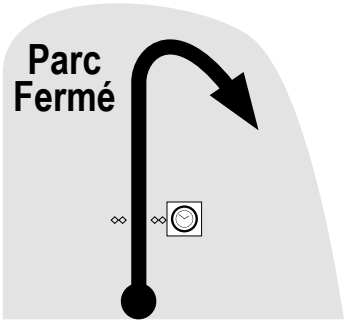	CH 1a **Fin 1ª Etapa** *End of First Leg* **No penaliza el adelanto** *Early check-in allowed*	0,000

© 2026 RallyClassics.org

ETAPA 2

LEG 2

© 2026 RallyClassics.org

Km Total	Km Parcial · *Partial*	Dirección · *Direction*	Info.	Km Regr.
0,000	0,000	1 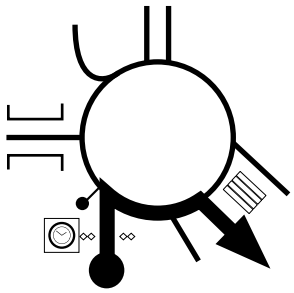	TC1b Psg. de la Devesa França-Figueres N II → Banyoles C 66 → Sant Gregori Gi 531 → **TRIP = 0,000**	14,810
0,155	0,155	2 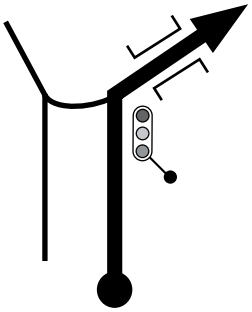	Av. de França	14,655
0,695	0,540	3 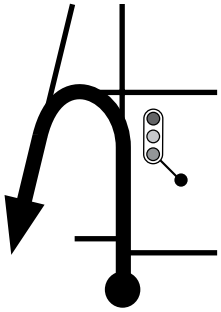 !!	Av. de França **Mantenerse a la izquierda** *Keep left*	14,115
0,845	0,150	4 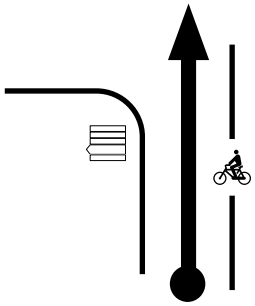	Av. de França ↑ Centre Ciutat ↑ Fontajau ↑ Germans Sàbat-Talalà ↑ Altres direccions	13,965
1,005	0,160	5 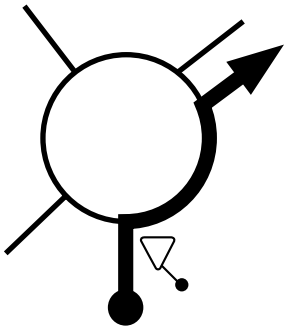	Rambla de Xavier Cugat	13,805

© 2026 RallyClassics.org

Km Total	Km Parcial · *Partial*	Dirección · *Direction*	Info.	Km Regr.
1,540	0,535	6 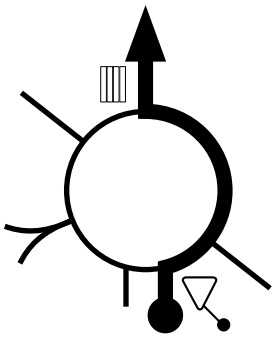	Carrer de Sant Gregori Sant Gregori Gi 531 → Talalà → Germans Sàbat → Barcelona - França AP 7 →	13,270
1,785	0,245	7 	Carrer de Sant Gregori AP 7 E 15 ↘ Sant Gregori ↘	13,025
2,950	1,165	8 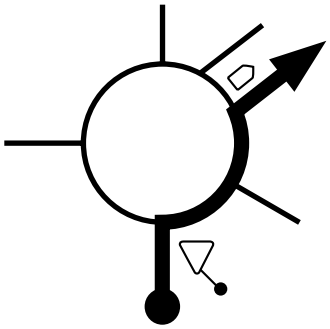	Carrer de Sant Gregori x AP 7 E-15 A-2 AP-7 Barcelona Figueres Perpignan	11,860
3,230	0,280	9 ! 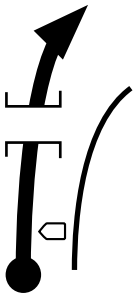	AP 7 Barcelona **Mantenerse a la izquierda** *Keep left*	11,580
10,565	7,335	10 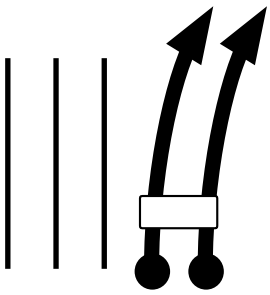	AP 7 A 2 FORNELLS de la Selva N II BARCELONA	4,245

© 2026 RallyClassics.org

Km Total	Km Parcial · *Partial*	Dirección · *Direction*	Info.	Km Regr.
12,040	1,475	11 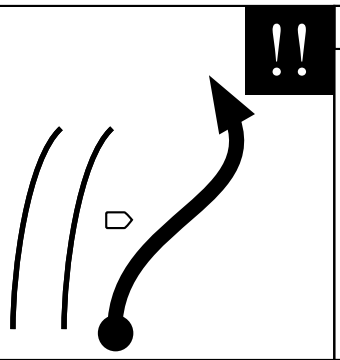	N IIa 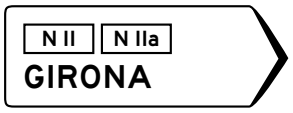 **Mantenerse a la derecha** *Keep right*	2,770
12,795	0,755	12 	N IIa 	2,015
13,465	0,670	13 	N IIa 	1,345
14,170	0,705	14 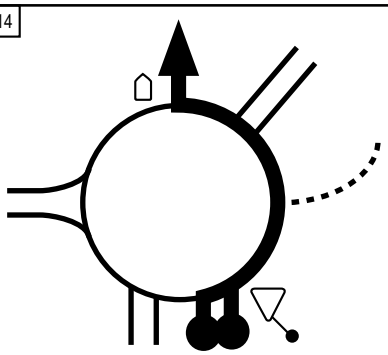	c/ de les Mercaderies 	0,640
14,485	0,315	15 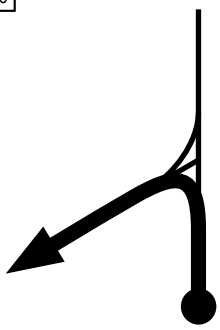	c/ del Ferrocarril	0,325

© 2026 RallyClassics.org

Km Total	Km Parcial · *Partial*	Dirección · *Direction*	Info.	Km Regr.
14,735	0,250	16 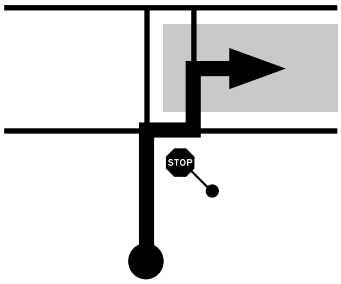	Av de Vilablareix 	0,075
14,810	0,075	17 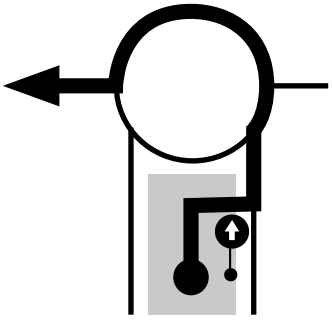	TC1c c/ Pla de la Seva  **Service B IN** N 41º 56 558 E 2º 48 046	0,000

© 2026 RallyClassics.org

Km Total	Km Parcial · *Partial*	Dirección · *Direction*	Info.	Km Regr.
0,000	0,000	1 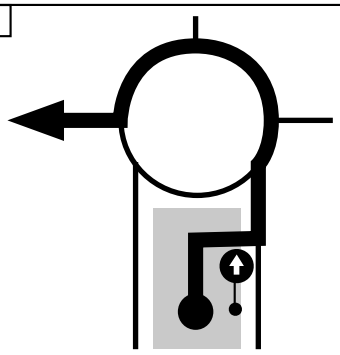	TC1c c/ Pla de la Seva **Service B IN**	0,850

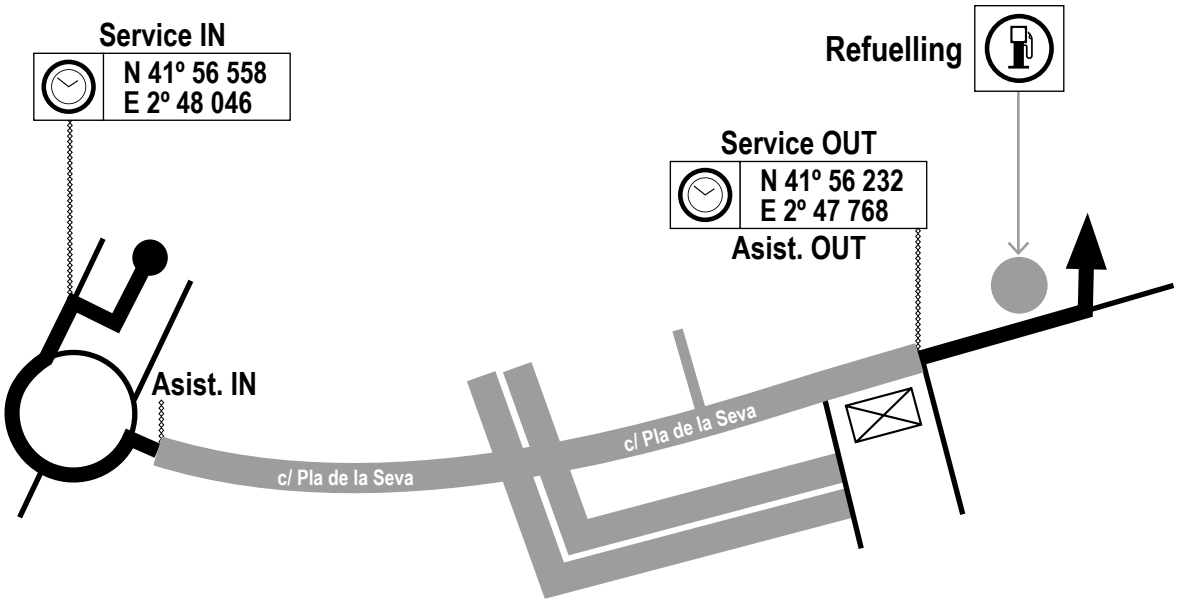

0,850	0,850	2 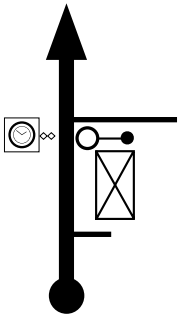	TC1d c/ Pla de la Seva **Service B OUT**	0,000

© 2026 RallyClassics.org

Km Total	Km Parcial · *Partial*	Dirección · *Direction*	Info.	Km Regr.
0,000	0,000	1 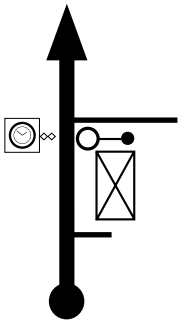	TC1d-4c c/ Pla de la Seva **Service OUT**	10,845
0,020	0,020	2 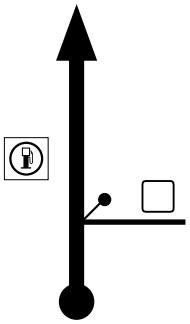	c/ Pla de la Seva **Refuelling**	10,825
0,050	0,030	3 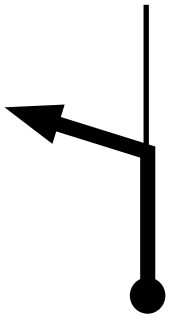	c/ de la Torre de Rodes	10,795
0,262	0,212	4 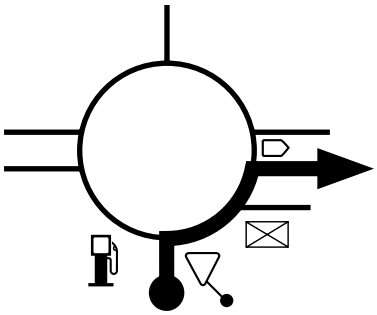	N IIa **N-II BARCELONA** **Aeroport** **Low Cost 95**	10,583
0,880	0,618	5 	N II Girona nord 19 N-II FIGUERES 45 PERPIGNAN 99 90 **Radar de tramo** *Average speed control*	9,965

© 2026 RallyClassics.org

Km Total	Km Parcial · *Partial*	Dirección · *Direction*	Info.	Km Regr.
3,630	2,750	6 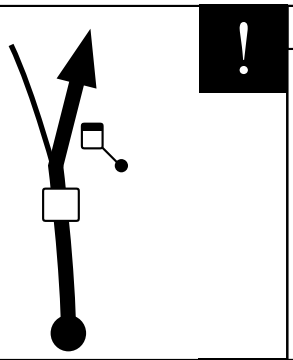	C 65 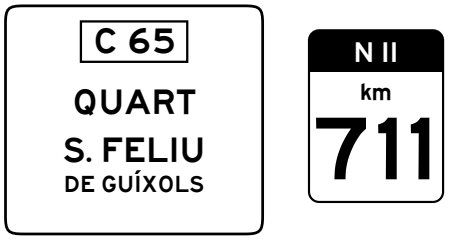	7,215
3,968	0,338	7 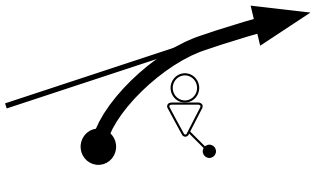	C 65 	6,877
6,338	2,370	8 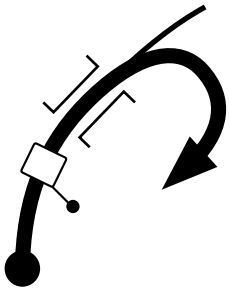	C 65 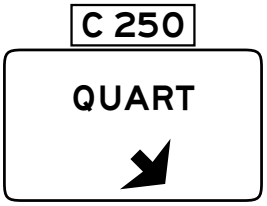	4,507
6,768	0,430	9 	C 250z **STOP en el suelo** *STOP on the ground* **REPSOL 98 (QUART)**	4,077
7,310	0,542	10 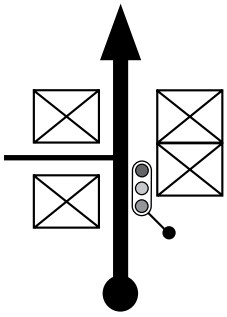	C 250z **(QUART)**	3,535

© 2026 RallyClassics.org

Km Total	Km Parcial · *Partial*	Dirección · *Direction*	Info.	Km Regr.
7,510	0,200	11 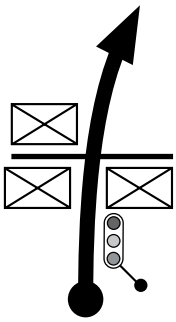	C 250z	3,335
8,855	1,345	12 	C 250z GIRONA	1,990
10,252	1,397	13 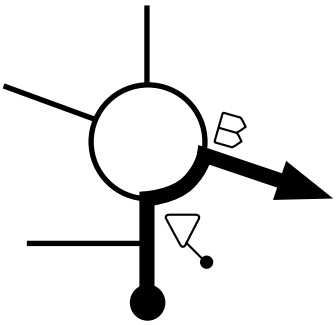	GiV 6703 Els Àngels Aeroport FIGUERES BARCELONA	0,593
10,650	0,398	14 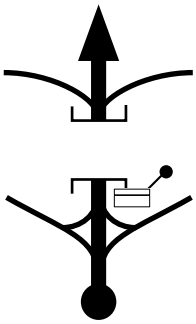	GiV 6703 x2 Els Àngels	0,195
10,845	0,195	15 	GiV 6703 TC2-5 EN TRÀNSIT BICENTURY N 41º 57 617 E 2º 50 900	0,000

© 2026 RallyClassics.org

Fotos salida · *Start photos*

© 2026 RallyClassics.org

Esquema salida · *Start sketch*

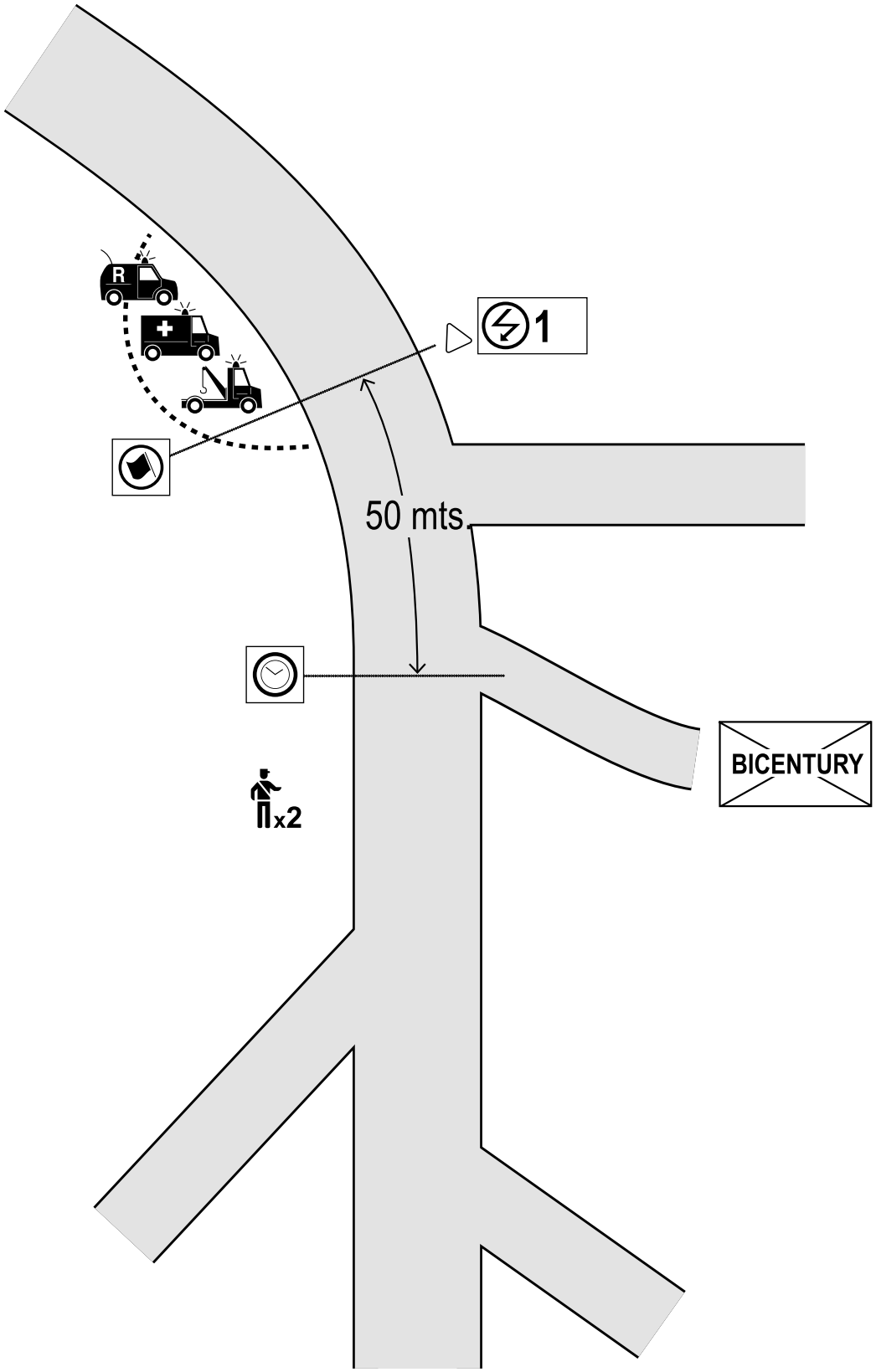

© 2026 RallyClassics.org

Fotos llegada · *Finish photos*

© 2026 RallyClassics.org

Esquema llegada · *Finish sketch*

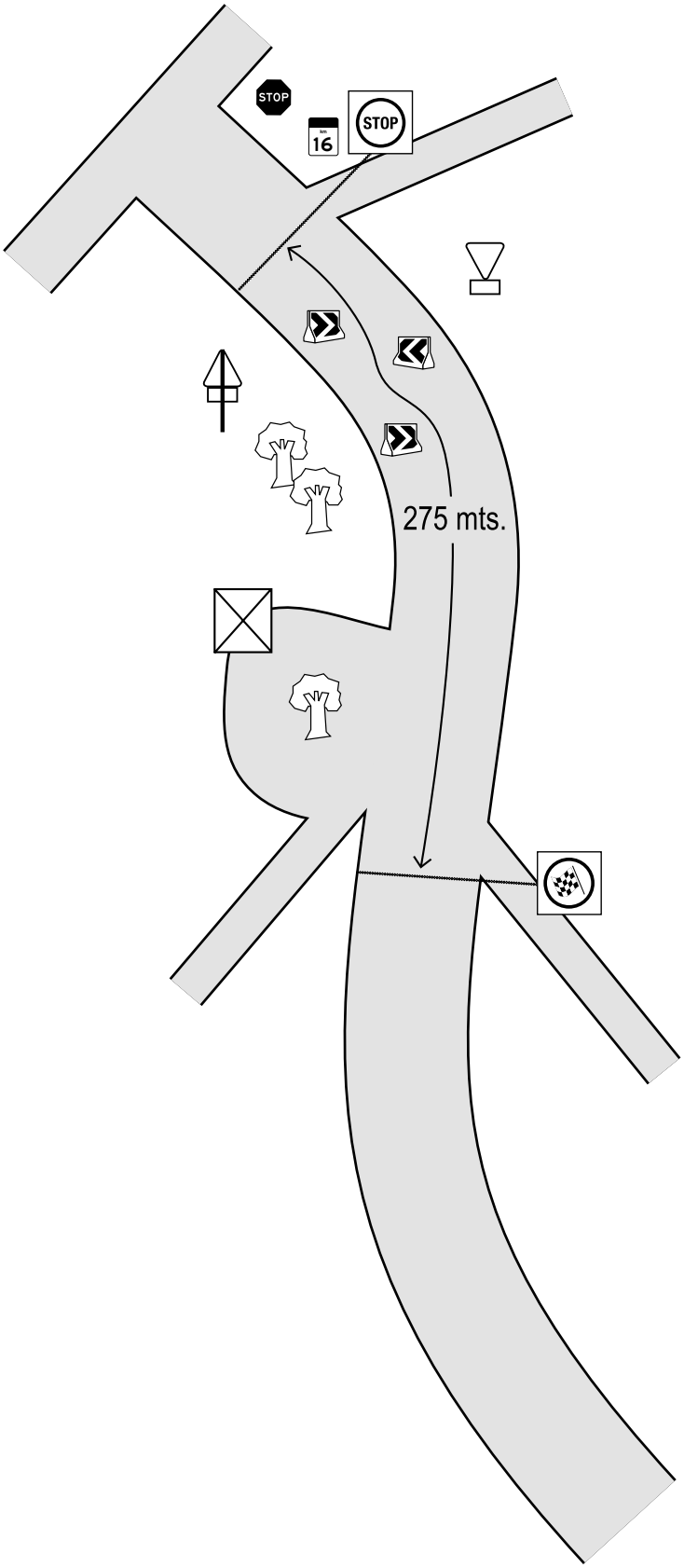

© 2026 RallyClassics.org

Mapa · *Map*

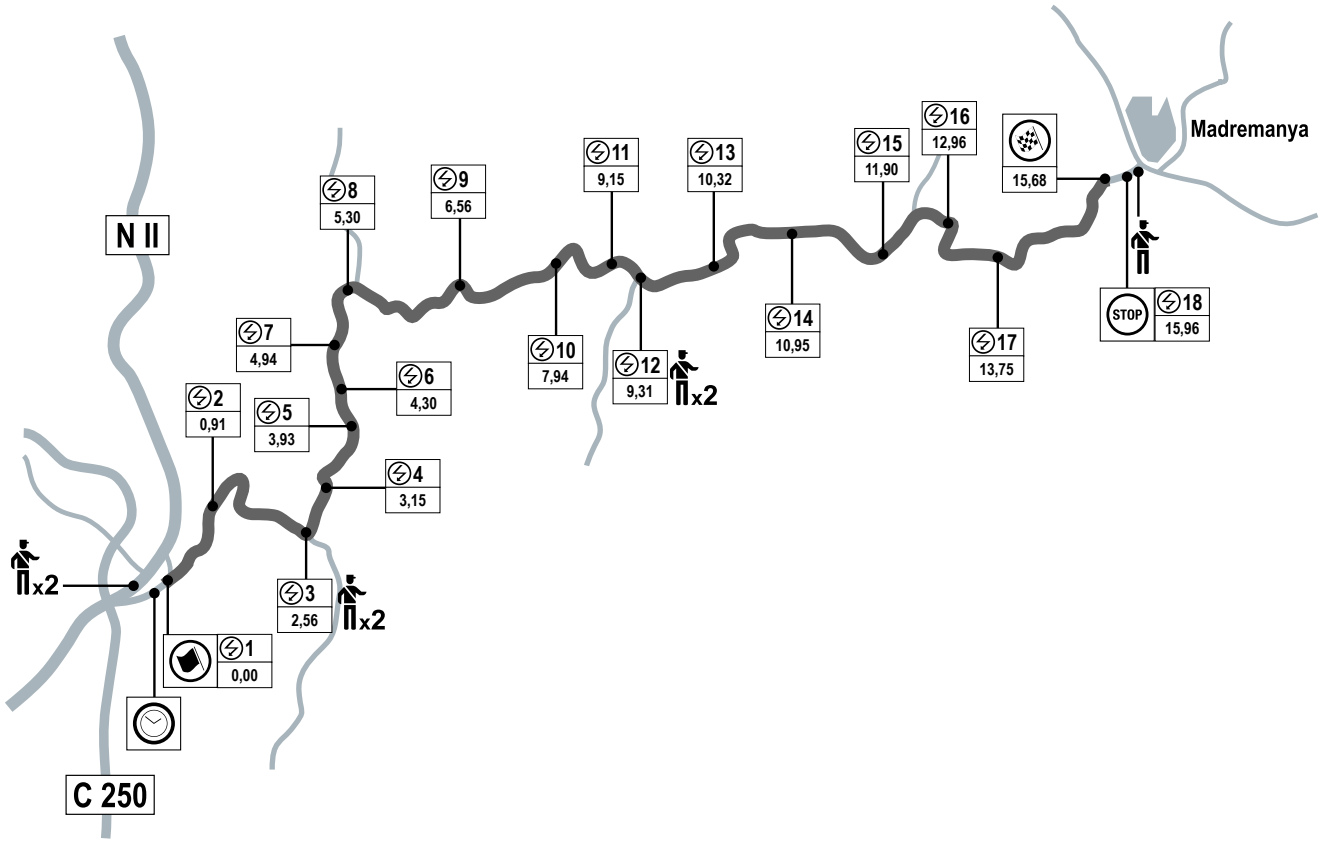

© 2026 RallyClassics.org

Km Total	Km Parcial · *Partial*	Dirección · *Direction*	Info.	Km Regr.
0,000	0,000	1 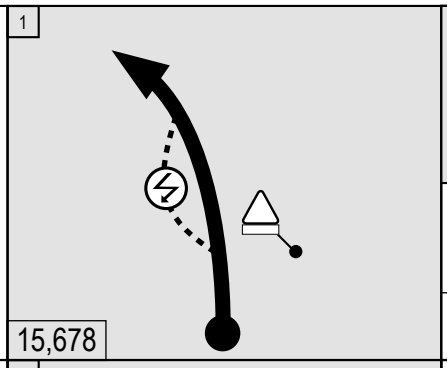 15,678	SS2-5 GiV 6703 x3 En tota la ctra. N 41º 57 613 E 2º 50 931 1 Mov Vod Ora	35,249
0,912	0,912	2 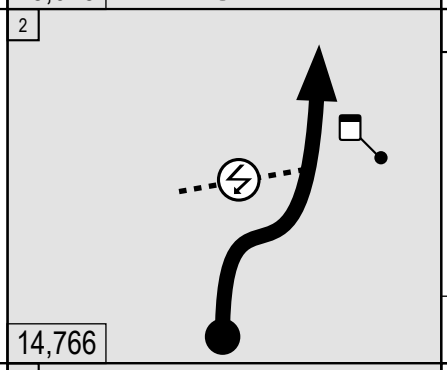 14,766	GiV 6703 GiV6703 km 1 N 41º 57 940 E 2º 51 281 2	34,337
1,909	0,997	3 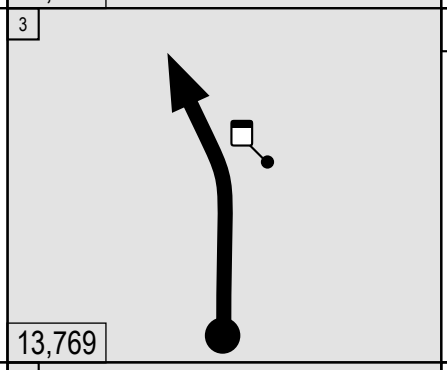 13,769	GiV 6703 GiV6703 km 2	33,340
2,556	0,647	4 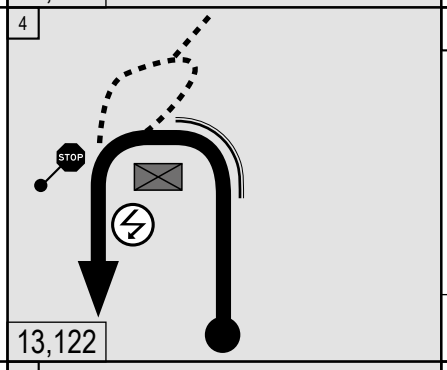 13,122	GiV 6703 x2 x4 P Can Mascort N 41º 57 854 E 2º 51 808 3	32,693
3,147	0,591	5 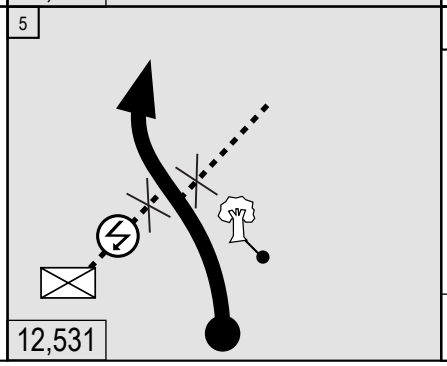 12,531	GiV 6703 N 41º 58 087 E 2º 51 992 4	32,102

© 2026 RallyClassics.org

Km Total	Km Parcial · *Partial*	Dirección · *Direction*	Info.	Km Regr.
3,930	0,783	6 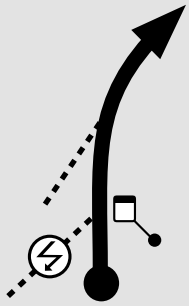 11,748	GiV 6703 GiV6703 km 4 N 41º 58 412 E 2º 52 057 5	31,319
4,305	0,375	7 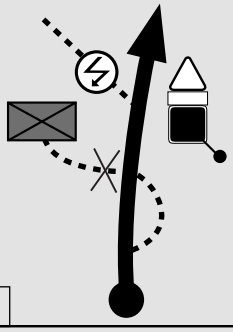 11,373	GiV 6703 P Restaurant Can Pol RECORDI 40 N 41º 58 564 E 2º 52 068 6	30,944
4,936	0,631	8 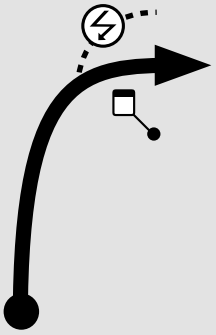 10,742	GiV 6703 GiV6703 km 5 N 41º 58 881 E 2º 52 105 7	30,313
5,303	0,367	9 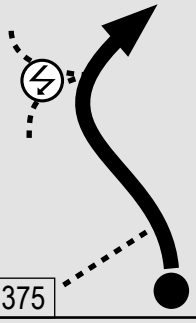 10,375	GiV 6703 N 41º 58 950 E 2º 52 245 8	29,946
5,939	0,636	10 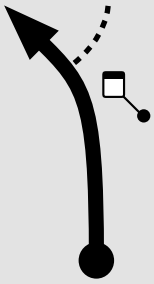 9,739	GiV 6703 GiV6703 km 6	29,310

© 2026 RallyClassics.org

Km Total	Km Parcial · *Partial*	Dirección · *Direction*	Info.	Km Regr.
6,559	0,620	11 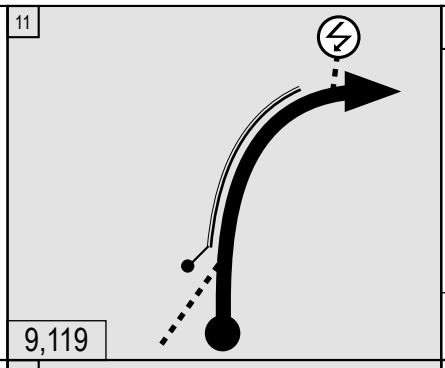 9,119	N Ila N 41º 58 936 E 2º 52 882 9	28,690
7,944	1,385	12 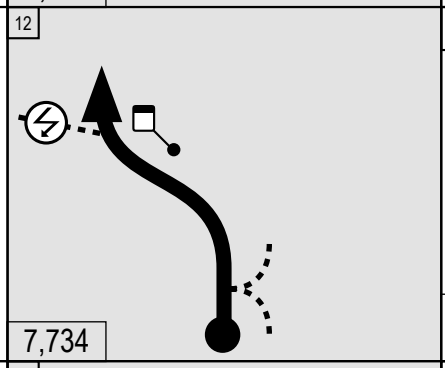 7,734	GiV 6703 GiV6703 km 8 N 41º 59 032 E 2º 53 554 10	27,305
8,947	1,003	13 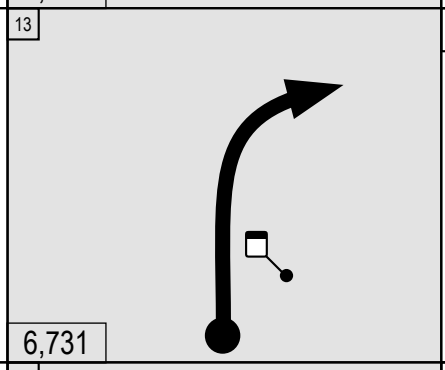 6,731	GiV 6703 GiV6703 km 9	26,302
9,152	0,205	14 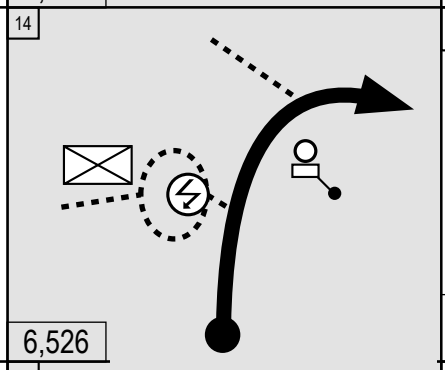 6,526	GiV 6703 x3 P N 41º 59 002 E 2º 53 961 11	26,097
9,308	0,156	15 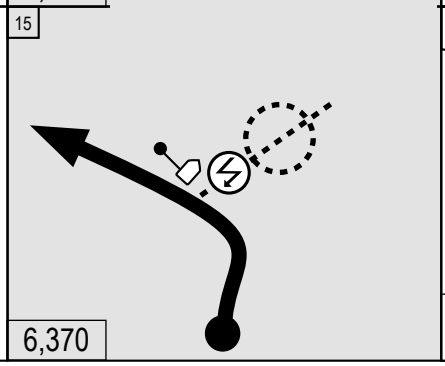 6,370	GiV 6703 x2 x3 P St. Mateu de Montnegre 5 N 41º 58 928 E 2º 53 996 12	25,941

© 2026 RallyClassics.org

Km Total	Km Parcial · *Partial*	Dirección · *Direction*	Info.	Km Regr.
10,321	1,013	16 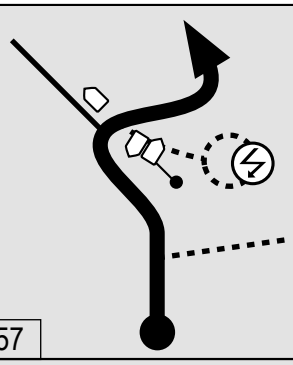 5,357	GiV 6703 N 41º 58 960 E 2º 54 593 · 13	24,928
10,952	0,631	17 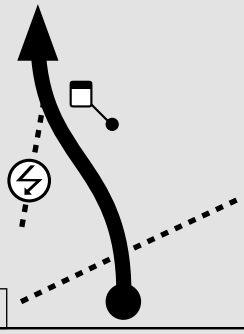 4,726	GiV 6703 N 41º 59 107 E 2º 54 887 · 14	24,297
11,900	0,948	18 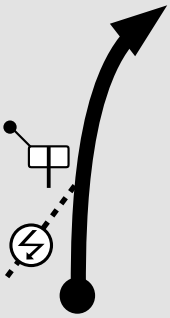 3,778	GiV 6703 N 41º 58 976 E 2º 55 423 · 15	23,349
12,962	1,062	19 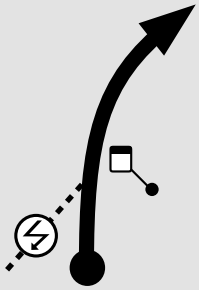 2,716	GiV 6703 N 41º 59 113 E 2º 55 938 · 16	22,287
13,747	0,785	20 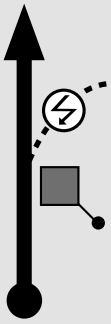 1,931	GiV 6703 **Arqueta** *Water chest* N 41º 58 903 E 2º 56 019 · 17	21,502

© 2026 RallyClassics.org

Km Total	Km Parcial · *Partial*	Dirección · *Direction*	Info.	Km Regr.
14,964	1,217	21 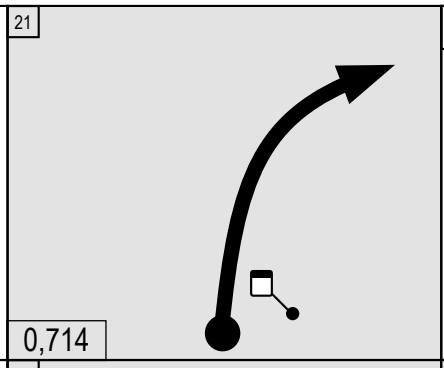 0,714	GiV 6703	20,285
15,678	0,714	22 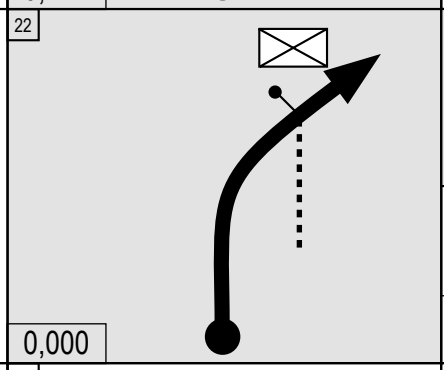 0,000	SS2-5 GiV 6703 N 41º 59 241 E 2º 57 035 Mov Vod Ora	19,571
15,956	0,278	23 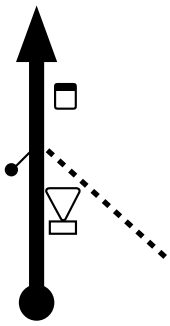	STOP SS2-5 GiV 6703  N 41º 59 298 E 2º 57 213 18 Mov Vod Ora	19,293
16,021	0,065	24 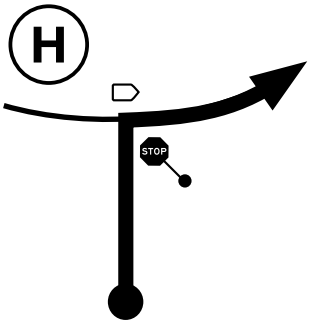	GiV 6701 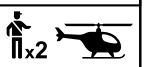 MADREMANYA 0,4 MONELLS 4	19,228
20,000	3,979	25 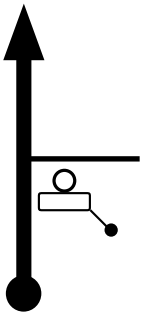	GiV 6701 	15,249

© 2026 RallyClassics.org

Km Total	Km Parcial · *Partial*	Dirección · *Direction*	Info.	Km Regr.
20,570	0,570	26 	GiV 6701 MONELLS	14,679
22,405	1,835	27 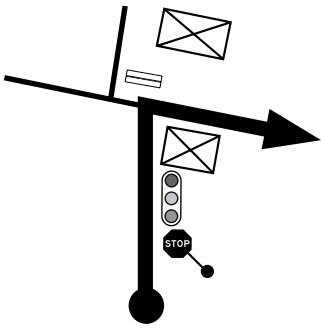	C 66 La Bisbal d’E. → (CORÇÀ)	12,844
23,040	0,635	28 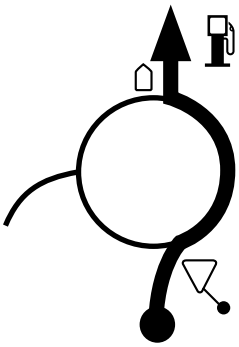	C 66 C 66 LA BISBAL E. PALAFRUGELL PALAMÓS BP 98	12,209
23,640	0,600	29 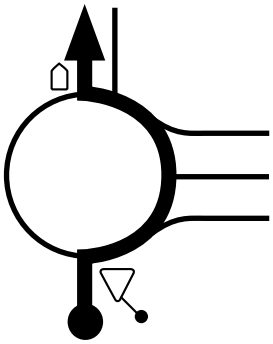	C 66 C 66 LA BISBAL E. PALAFRUGELL PALAMÓS	11,609
24,620	0,980	30 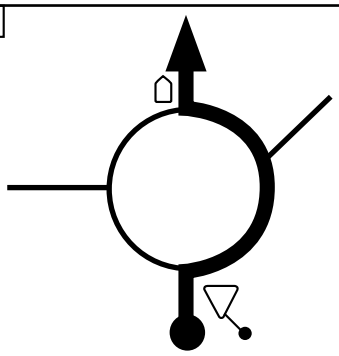	C 66 C 66 LA BISBAL E. PALAFRUGELL PALAMÓS (LA BISBAL D’EMPORDÀ)	10,629

© 2026 RallyClassics.org

Km Total	Km Parcial · *Partial*	Dirección · *Direction*	Info.	Km Regr.
24,985	0,365	31 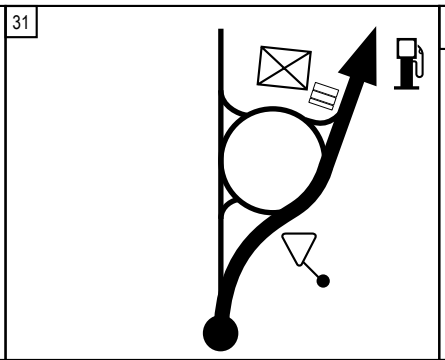	Av. Josep Tarradellas Palafrugell per ronda Palamós per ronda Cruïlles Q8 98	10,264
25,725	0,740	32 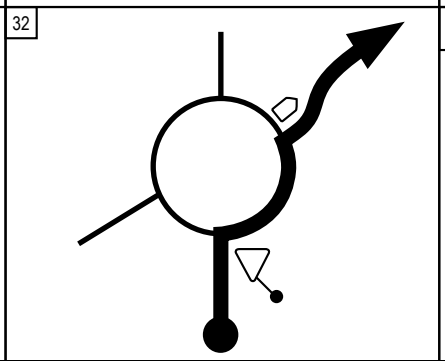	Gi 664 Gi 664 CRUÏLLES St. SADURNÍ H. CASSÀ S.	9,524
30,068	4,343	33 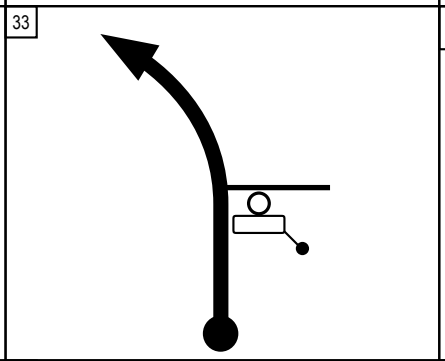	Gi 664 50 SANT SADURNÍ DE L’HEURA **Reducir velocidad!** *Slow down!*	5,181
34,963	4,895	34 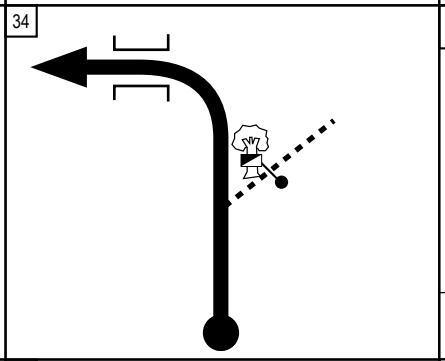	Gi 664 x2 N 41º 56 339 E 2º 57 461	0,286
35,249	0,286	35 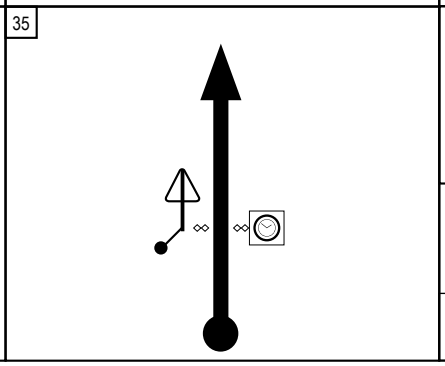	Gi 664 TC3-6 N 41º 56 252 E 2º 57 380	0,000

© 2026 RallyClassics.org

Fotos salida · *Start photos*



© 2026 RallyClassics.org

Esquema salida · *Start sketch*

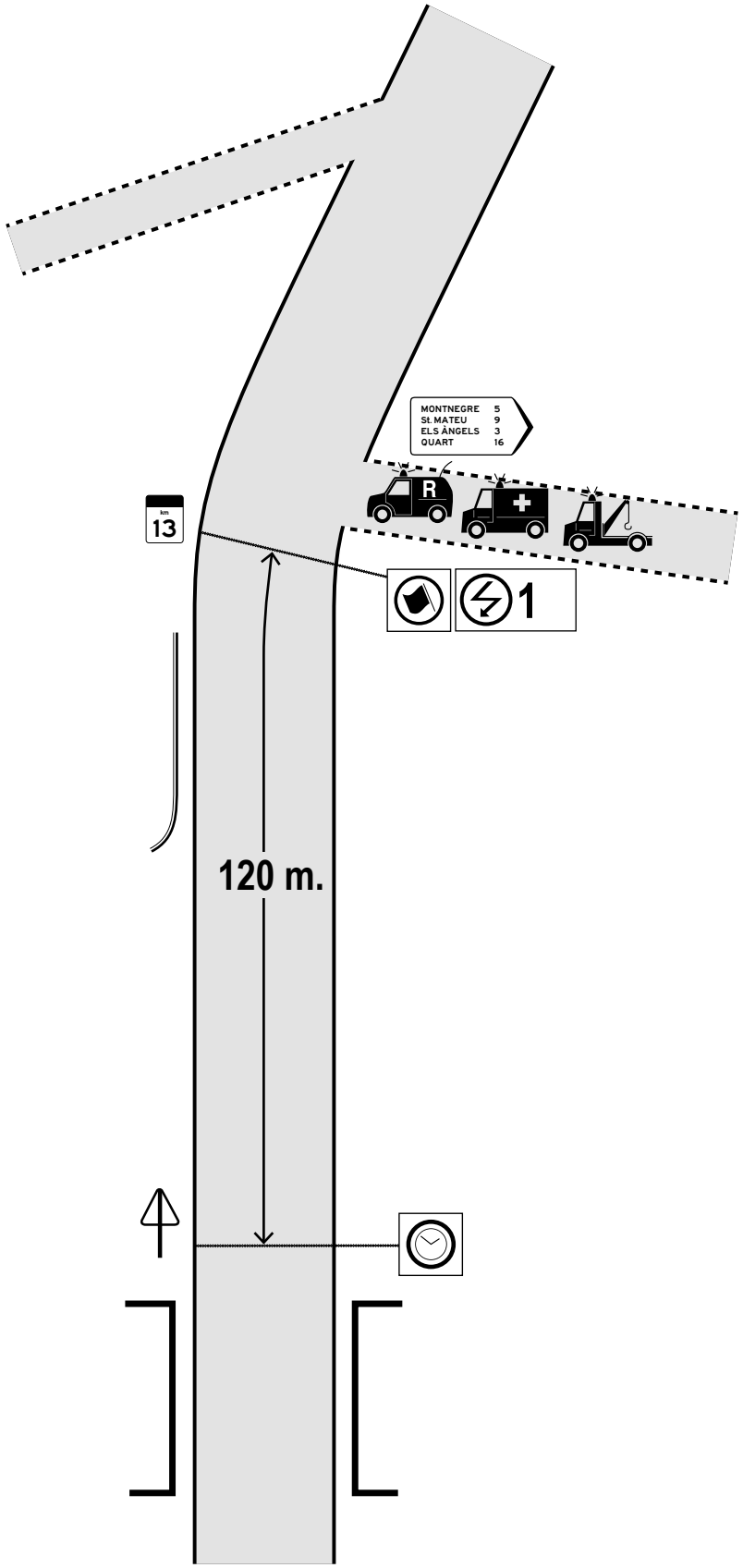

© 2026 RallyClassics.org

Fotos llegada · *Finish photos*

© 2026 RallyClassics.org

Esquema llegada · *Finish sketch*

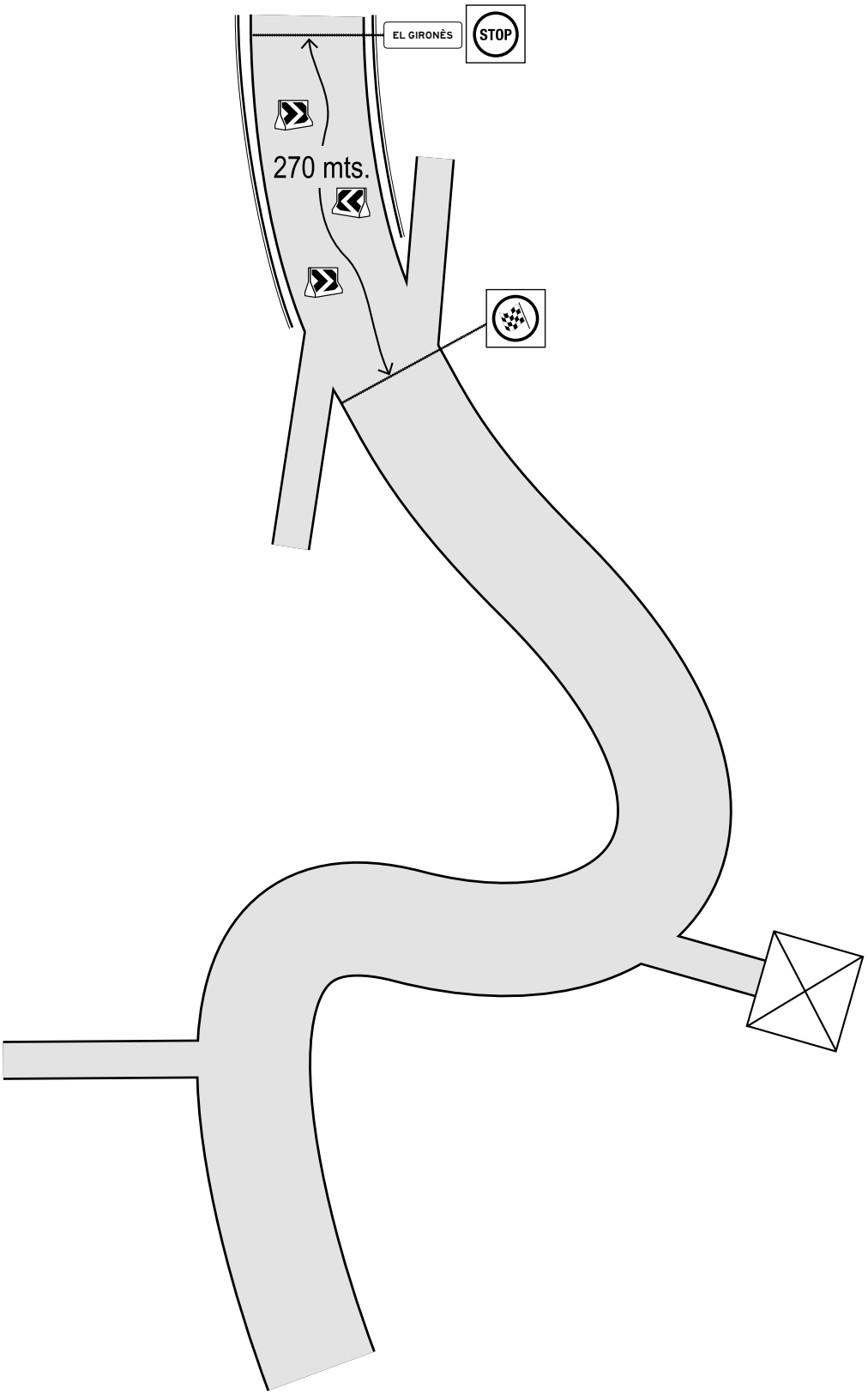

© 2026 RallyClassics.org

Mapa · *Map*

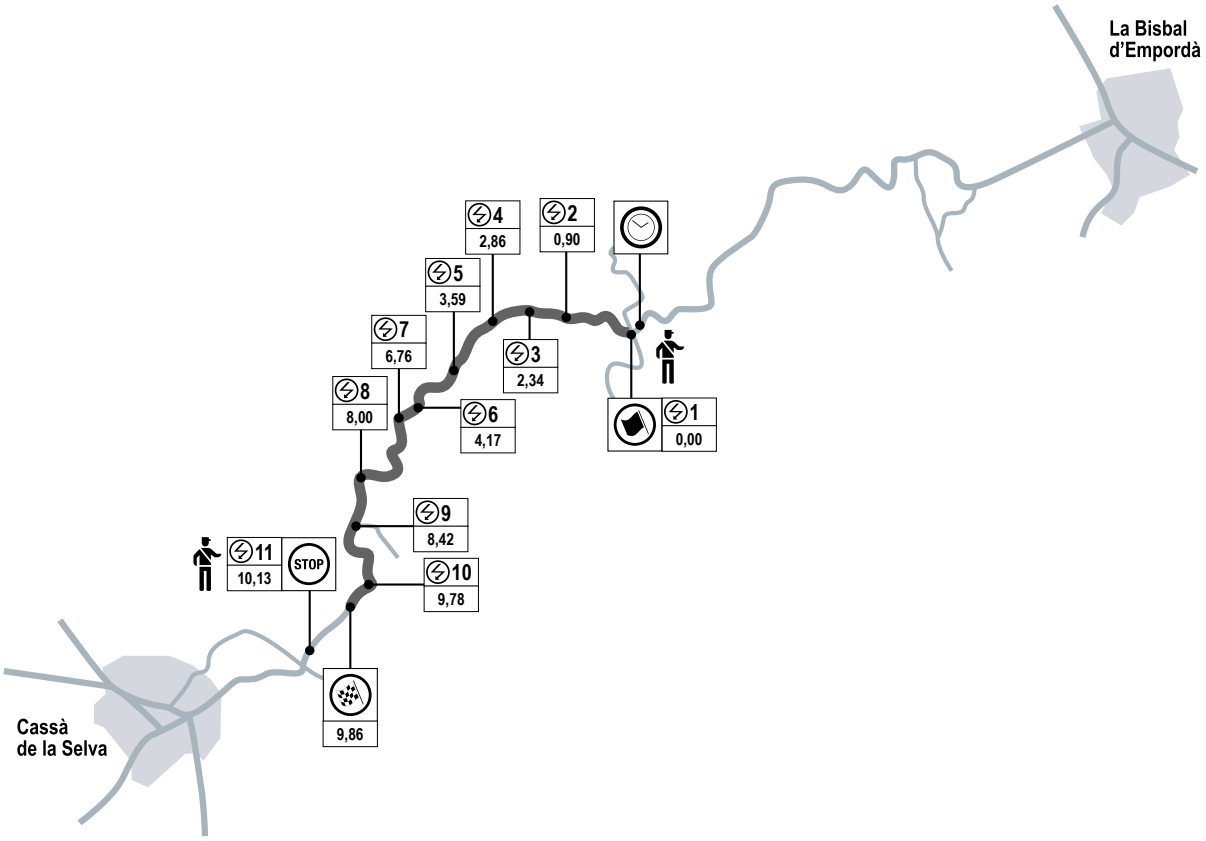

© 2026 RallyClassics.org

Km Total	Km Parcial · *Partial*	Dirección · *Direction*	Info.	Km Regr.
0,000	0,000	1 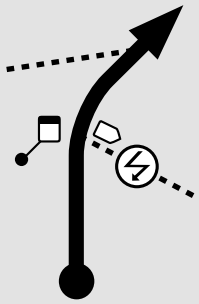 9,865	SS3-6 Gi 664 x3 Gi 664 km 13 MONTNEGRE 5 St. MATEU 9 ELS ÀNGELS 3 QUART 16 N 41º 56 199 E 2º 57 327 1 Mov Vod Ora	49,402
0,901	0,901	2 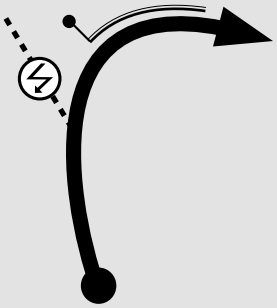 8,964	Gi 664 N 41º 56 258 E 2º 56 972 2	48,501
2,338	1,437	3 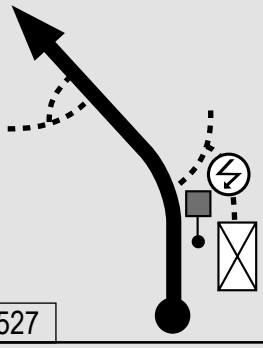 7,527	Gi 664 **Piedra antes del camino** *Stone before dirt road* N 41º 56 380 E 2º 56 110 3	47,064
2,857	0,519	4 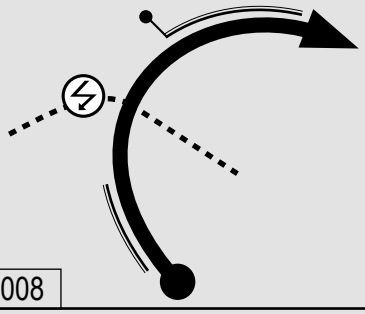 7,008	Gi 664 N 41º 56 250 E 2º 55 870 4	46,545
3,592	0,735	5 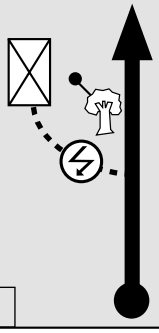 6,273	Gi 664 x2 **Seto** *Hedge* N 41º 56 074 E 2º 55 616 5	45,810

© 2026 RallyClassics.org

Km Total	Km Parcial · *Partial*	Dirección · *Direction*	Info.	Km Regr.
4,168	0,576	6 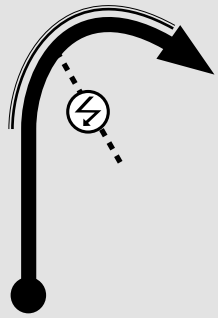 5,697	Gi 664 N 41º 55 888 E 2º 55 466 6	45,234
5,718	1,550	7 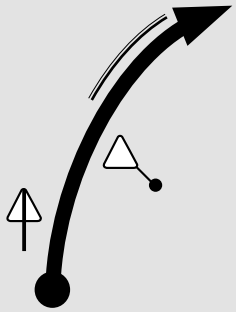 4,147	Gi 664 	43,684
6,760	1,042	8 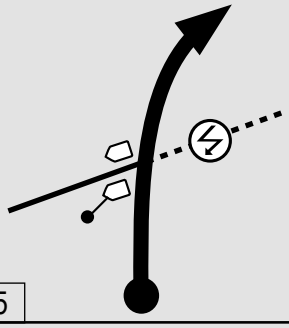 3,105	Gi 664 x2 x2 Sta. Pellaia N 41º 55 197 E 2º 54 972 7	42,642
7,996	1,236	9 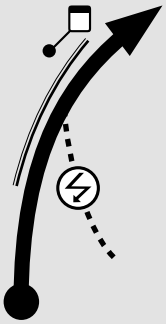 1,869	Gi 664 Gi 664 km 5 N 41º 54 957 E 2º 54 596 8	41,406
8,417	0,421	10 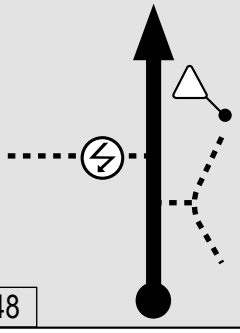 1,448	Gi 664 N 41º 54 761 E 2º 54 454 9	40,985

© 2026 RallyClassics.org

Km Total	Km Parcial · *Partial*	Dirección · *Direction*	Info.	Km Regr.
9,780	1,363	11 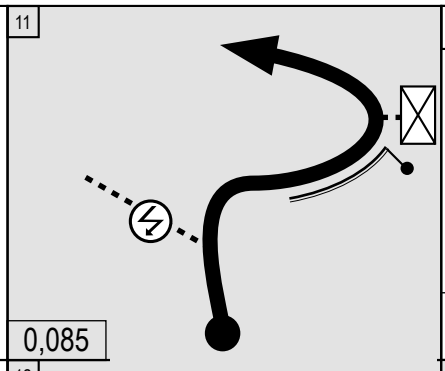 0,085	Gi 664 x3 N 41º 54 279 E 2º 54 527 10	39,622
9,865	0,085	12 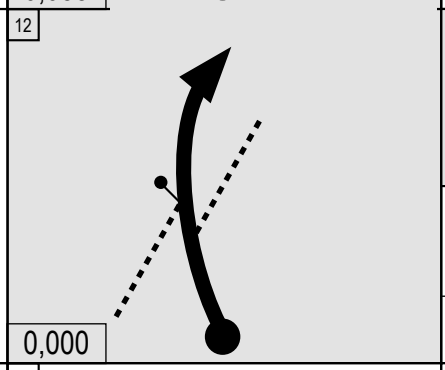 0,000	SS3-6 Gi 664 N 41º 54 249 E 2º 54 482 Mov Vod Ora	39,537
10,134	0,269	13 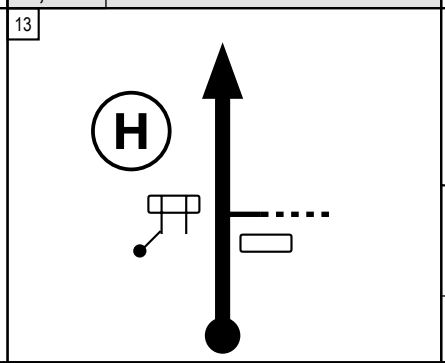	STOP SS3-6 Gi 664 x3 EL GIRONÈS N 41º 54 140 E 2º 54 362 11 Mov Vod Ora	39,268
10,988	0,854	14 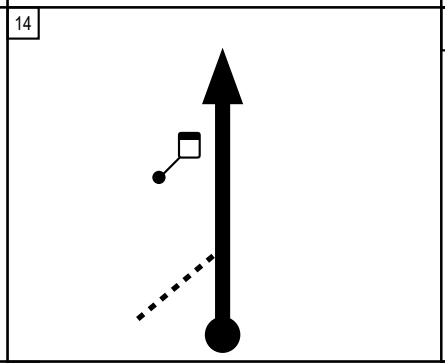	Gi 664 x2 Gi 664 km 2	38,414
12,997	2,009	15 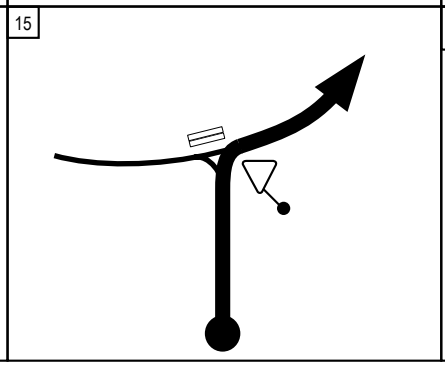	C 250a Girona → (CASSÀ DE LA SELVA)	36,405

© 2026 RallyClassics.org

Km Total	Km Parcial · *Partial*	Dirección · *Direction*	Info.	Km Regr.
13,900	0,903	16 	C 250a BP 98	35,502
14,265	0,365	17  !!	Ctra. de Riudellots C 25 AP 7 Sud **STOP en el suelo** *STOP on the ground*	35,137
14,687	0,422	18 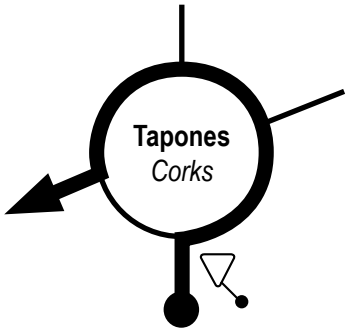	C 65 C-65 St. FELIU DE GUÍXOLS PLATJA D’ARO	34,715
17,960	3,273	19 	C 65 El Trust Llagostera St. Feliu de G. Platja d’Aro	31,442
19,120	1,160	20 	C 65 Low Cost 95	30,282

© 2026 RallyClassics.org

Km Total	Km Parcial · *Partial*	Dirección · *Direction*	Info.	Km Regr.
20,880	1,760	21 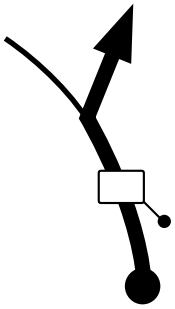	C 65z TOSSA DE M. CALDES DE M. LLAGOSTERA OEST	28,522
21,160	0,280	22 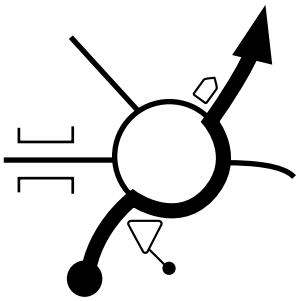	C 65z LLAGOSTERA CALDES DE M. TOSSA DE M.	28,242
22,710	1,550	23 	C 253a C-253a CALDES DE M. TOSSA DE M. BARCELONA (LLAGOSTERA)	26,692
22,935	0,225	24 	C 253a AP-7 Tossa de Mar Barcelona Centre	26,467
25,555	2,620	25 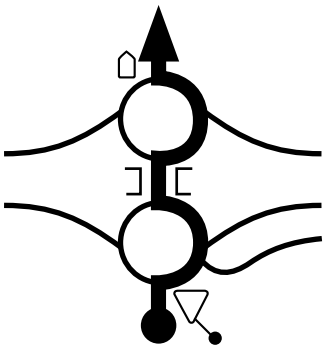	Gi 681 TOSSA DE MAR	23,847

© 2026 RallyClassics.org

Km Total	Km Parcial · *Partial*	Dirección · *Direction*	Info.	Km Regr.
39,535	13,980	26 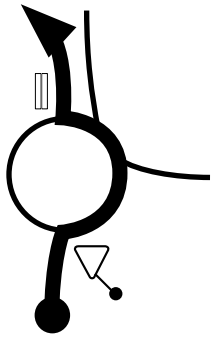	Gi 681 Centre Lloret de Mar **(TOSSA DE MAR)**	9,867
40,197	0,662	27 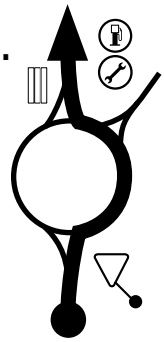	Gi 681 **Remote Refuelling Zone a 300 mts.** **Zona Asistencia Remota** *Remote Service Area* **1. Bomberos** *1. Firefighters* St. Feliu de G. CAP Platges	9,205
40,596	0,399	28 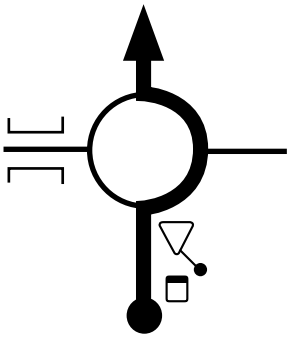	Gi 681 (Avda. Catalunya) **Zona Asistencia Remota** *Remote Service Area* Gi 681 km 16	8,806
40,879	0,283	29 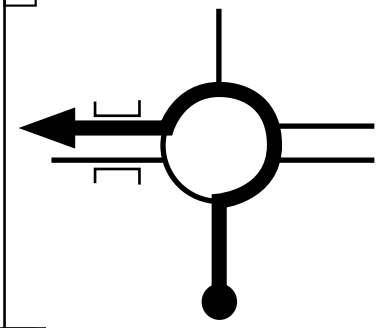	Gi 682 **Fin Zona Asistencia Remota** *End Remote Service Area*	8,523
40,970	0,091	30 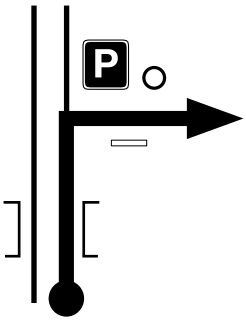	Avda. de Palma Platges 30	8,432

© 2026 RallyClassics.org

Km Total	Km Parcial · *Partial*		Dirección · *Direction*	Info.	Km Regr.
41,233	0,263	31	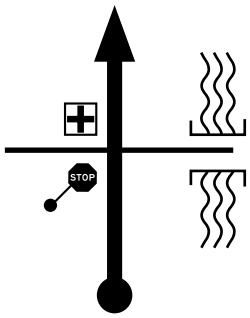	Avda. de Palma Farmacia *Pharmacy*	8,169
41,318	0,085	32	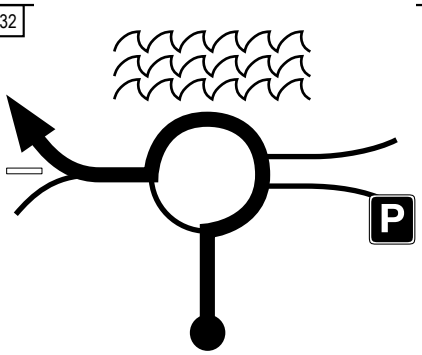	c/ Sant Ramon de Penyafort Platja de la Mar Menuda →	8,084
42,240	0,922	33	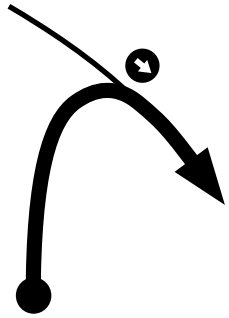	Avda. Mar Menuda	7,162
42,380	0,140	34	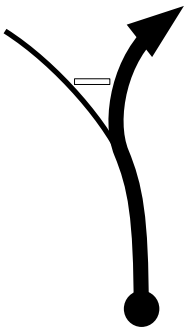	c/ Manuel Vila Totes direccions →	7,022
42,505	0,125	35		c/ Manuel Vila	6,897

© 2026 RallyClassics.org

Km Total	Km Parcial · *Partial*	Dirección · *Direction*	Info.	Km Regr.
42,625	0,120	36 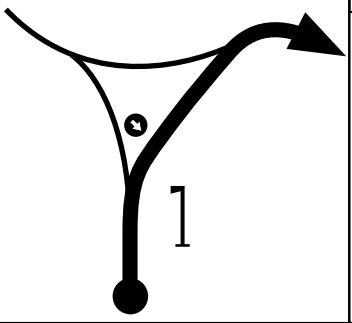	Gi 682	6,777
49,289	6,664	37 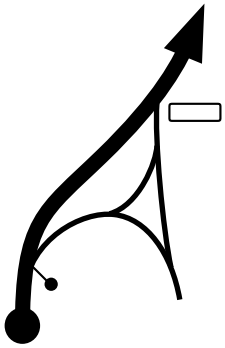	Gi 682 x2 CALA SALIONÇ N 41º 44 875 E 2º 57 540	0,113
49,402	0,113	38 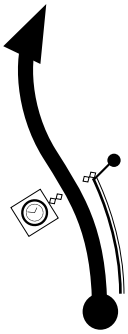	TC4-7 Gi 682 N 41º 44 905 E 2º 57 470	0,000

Después del TC7 ir a la página 67

After TC7 go to page 67

© 2026 RallyClassics.org

Fotos salida · *Start photos*

© 2026 RallyClassics.org

Esquema salida · *Start sketch*

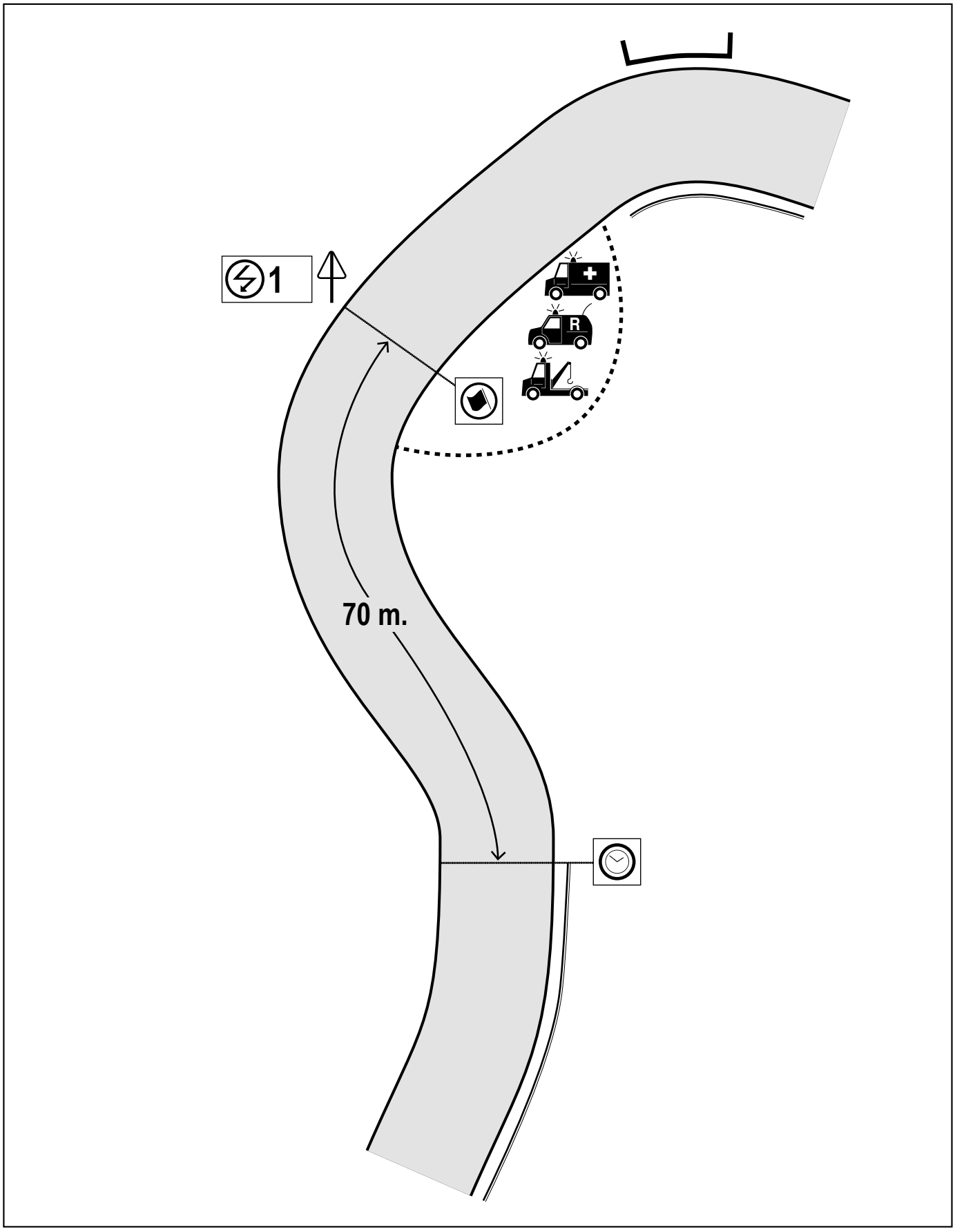

© 2026 RallyClassics.org

Fotos llegada · *Finish photos*

© 2026 RallyClassics.org

Esquema llegada · *Finish sketch*

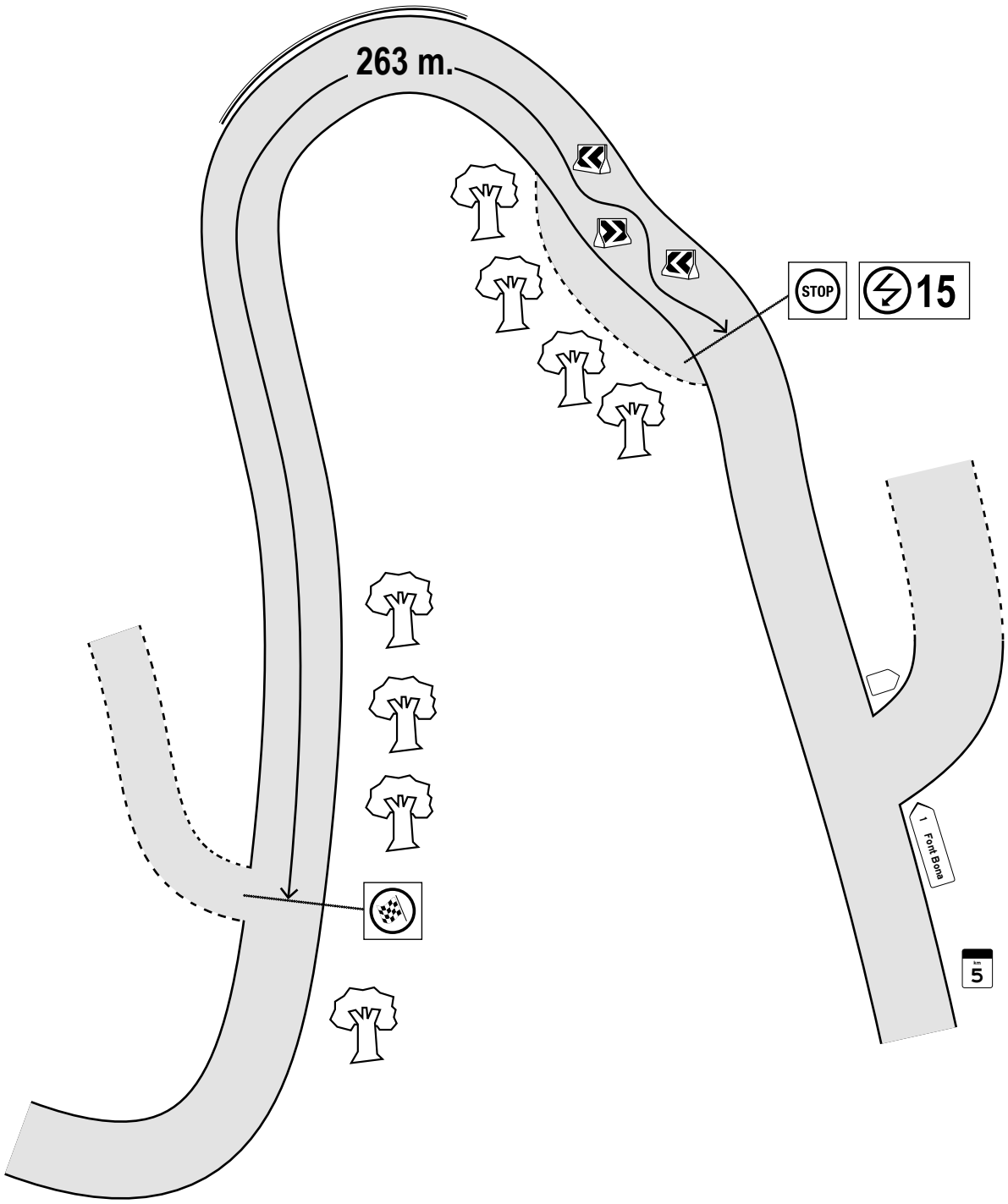

© 2026 RallyClassics.org

Mapa · *Map*

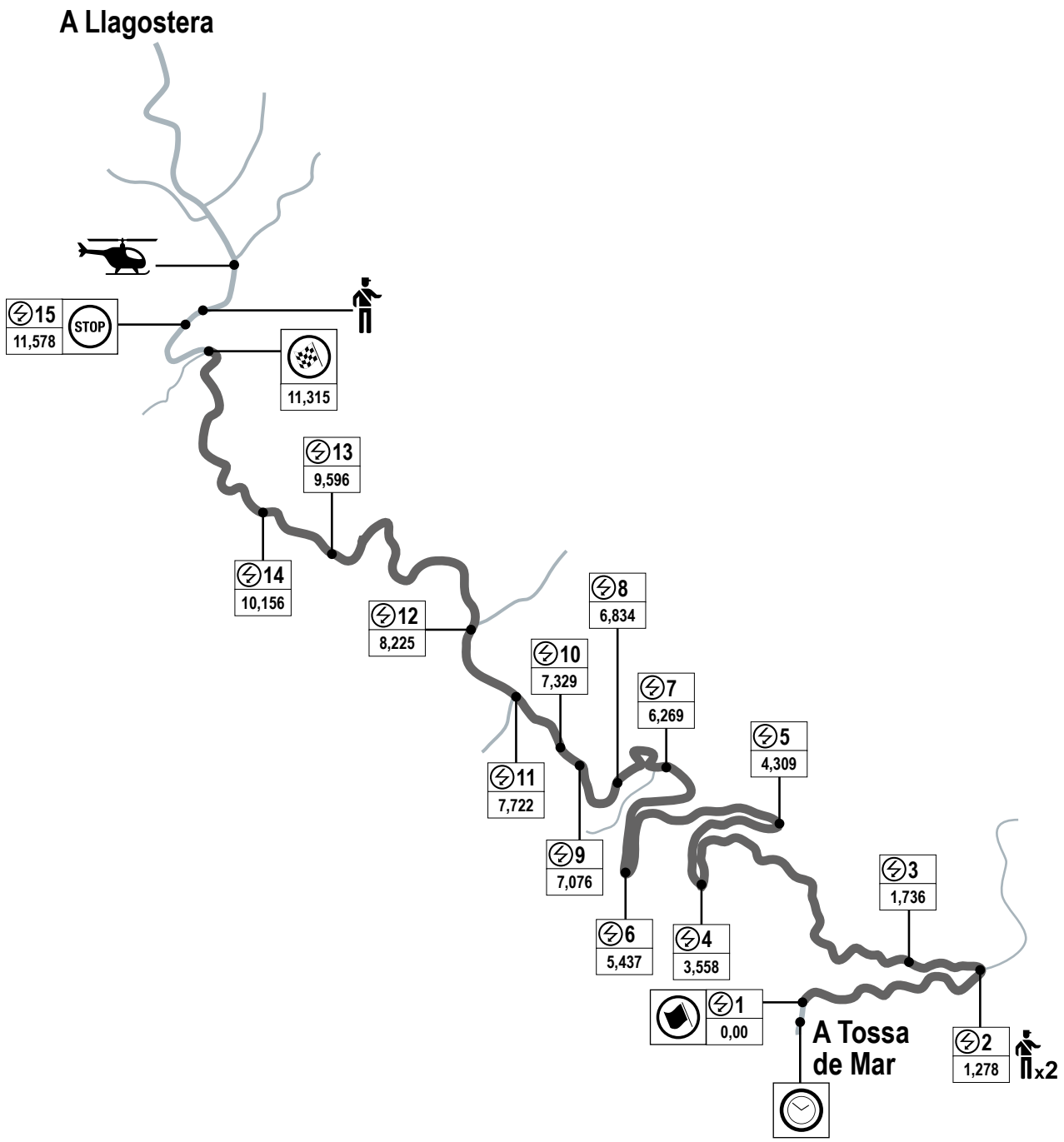

© 2026 RallyClassics.org

Km Total	Km Parcial · *Partial*	Dirección · *Direction*	Info.	Km Regr.
0,000	0,000	1 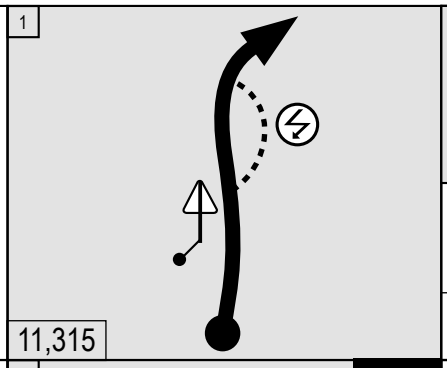 11,315	SS4 Gi 682 x3 N 41º 44 919 E 2º 57 424 1 Mov Vod Ora	48,140
1,278	1,278	2 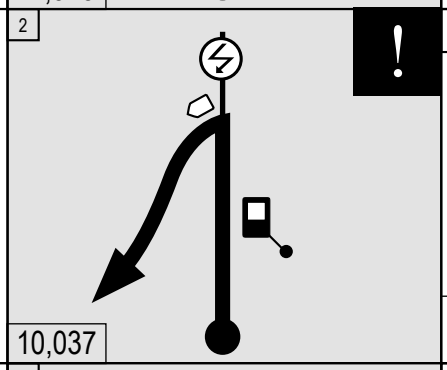 10,037	GiP 6821 x2 x4 5 Ermita de St. Grau N 41º 45 055 E 2º 58 025 2	46,862
1,736	0,458	3 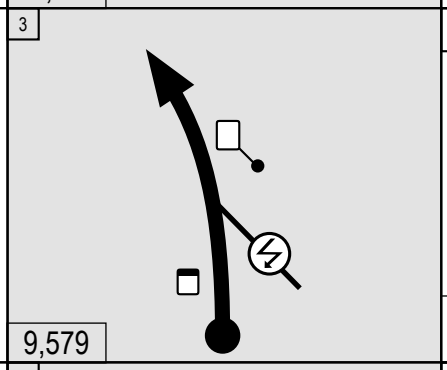 9,579	GiP 6821 ATENCIÓ 1,5 m GiP 6821 km 15 N 41º 45 085 E 2º 57 769 3	46,404
2,701	0,965	4 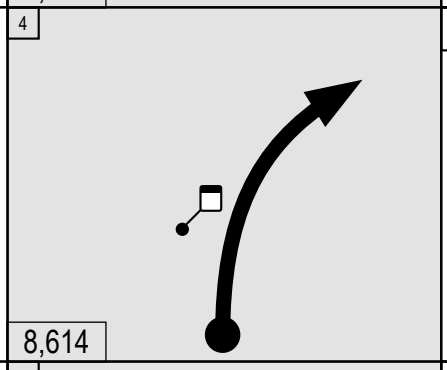 8,614	GiP 6821 GiP 6821 km 14	45,439
3,558	0,857	5 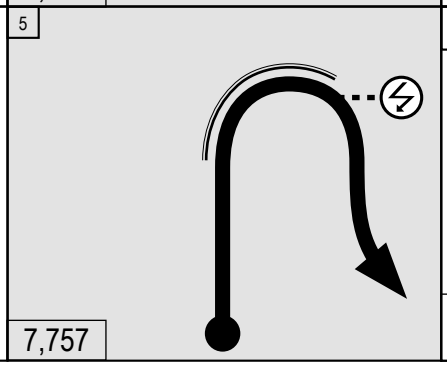 7,757	GiP 6821 N 41º 45 301 E 2º 57 016 4	44,582

© 2026 RallyClassics.org

Km Total	Km Parcial · *Partial*	Dirección · *Direction*	Info.	Km Regr.
4,309	0,751	6 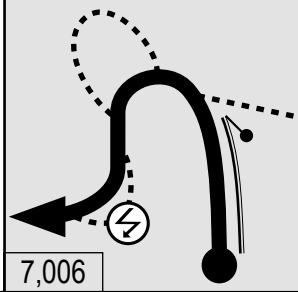 7,006	GiP 6821 x2 N 41º 45 471 E 2º 57 332 5	43,831
5,437	1,128	7 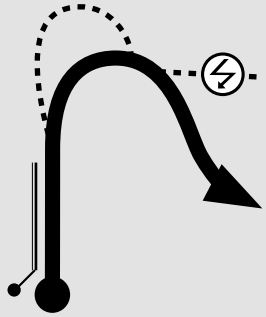 5,878	GiP 6821 N 41º 45 345 E 2º 56 763 6	42,703
6,269	0,832	8 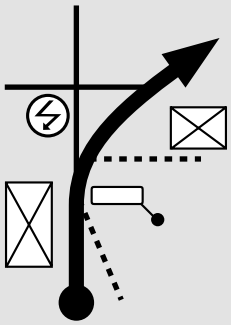 5,046	GiP 6821 Sant Grau d’Ardenyà N 41º 45 584 E 2º 56 878 7	41,871
6,834	0,565	9 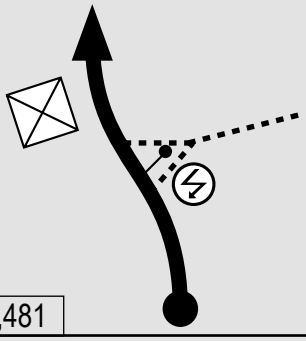 4,481	GiP 6821 N 41º 45 553 E 2º 56 725 8	41,306
7,076	0,242	10 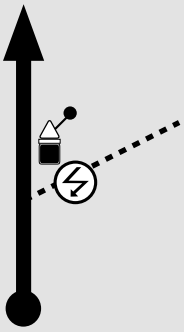 4,239	GiP 6821 RECORDI 40 N 41º 45 542 E 2º 56 635 9	41,064

© 2026 RallyClassics.org

Km Total	Km Parcial · *Partial*	Dirección · *Direction*	Info.	Km Regr.
7,329	0,253	11  3,986	GiP 6821 N 41º 45 650 E 2º 56 525 10	40,811
7,722	0,393	12 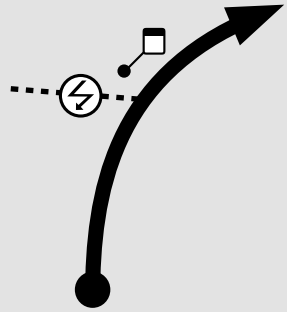 3,593	GiP 6821 N 41º 45 787 E 2º 56 364 11	40,418
8,225	0,503	13 3,090	GiP 6821 N 41º 45 985 E 2º 56 213 12	39,915
9,596	1,371	14 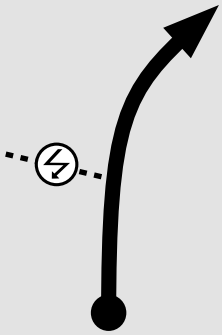 1,719	GiP 6821 N 41º 46 168 E 2º 55 744 13	38,544
10,156	0,560	15 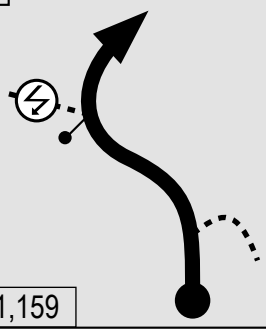 1,159	GiP 6821 N 41º 46 301 E 2º 55 429 14	37,984

© 2026 RallyClassics.org

Km Total	Km Parcial · *Partial*	Dirección · *Direction*	Info.	Km Regr.
11,315	1,159	16 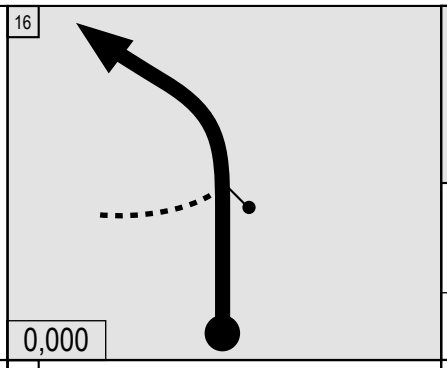 0,000	GiP 6821 SS4 N 41º 46 732 E 2º 55 235 Mov Vod Ora	36,825
11,578	0,263	17 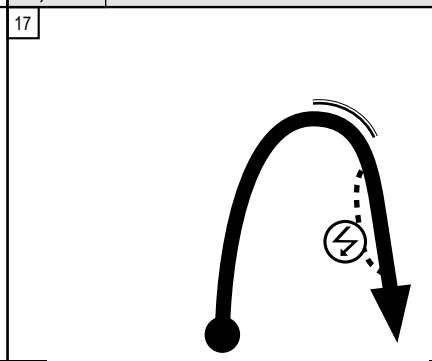	GiP 6821 STOP SS4 x3 N 41º 46 747 E 2º 55 125 15	36,562
11,702	0,124	18 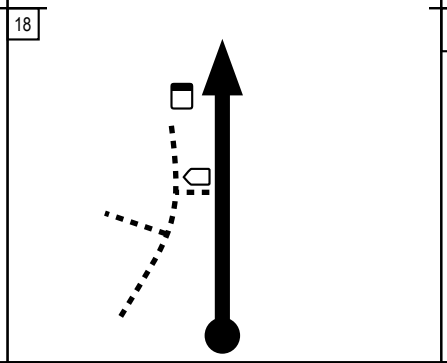	GiP 6821 x2 GiP 6821 km 5 1 Font Bona	36,438
12,182	0,480	19 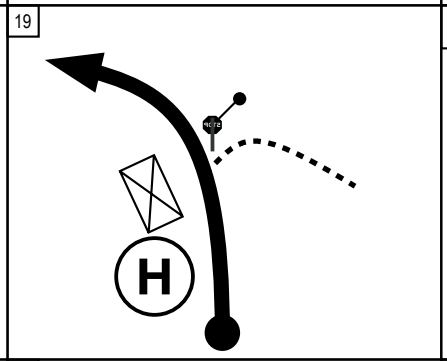	GiP 6821 STOP	35,958
16,172	3,990	20 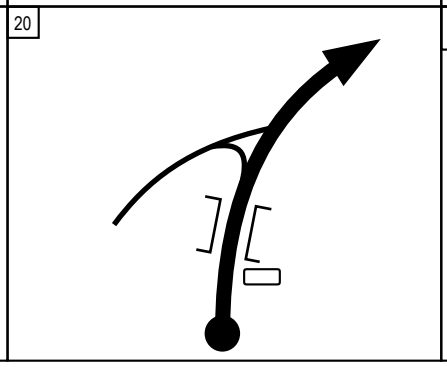	GiP 6821 LLAGOSTERA	31,968

© 2026 RallyClassics.org

Km Total	Km Parcial · *Partial*	Dirección · *Direction*	Info.	Km Regr.
16,740	0,568	21 	GiP 6821 LLAGOSTERA C-35 Lloret de Mar Direcció AP-7	31,400
16,860	0,120	22 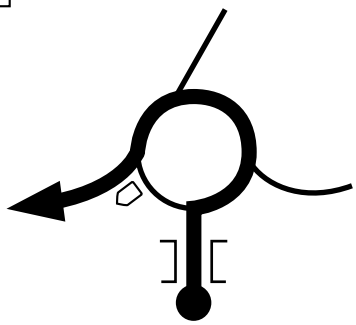	C 35 AP-7 Lloret M.	31,280
22,270	5,410	23	C 35 RADAR 100	25,870
28,818	6,548	24 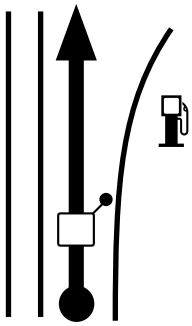 !! Galp 98	C 35 N II Barcelona Girona **Mantenerse a la derecha** *Keep right*	19,322
29,170	0,352	25  !	C 35 N II GIRONA	18,970

© 2026 RallyClassics.org

Km Total	Km Parcial · *Partial*	Dirección · *Direction*	Info.	Km Regr.
31,070	1,900	26 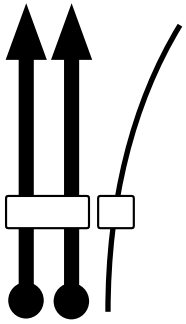	C 35 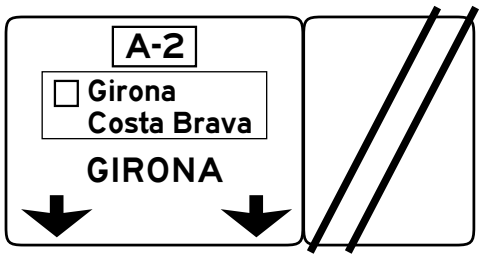	17,070
43,950	12,880	27 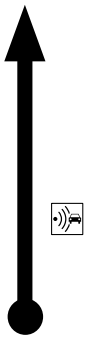	C 25 x A 2 RADAR 120	4,190
45,110	1,160	28 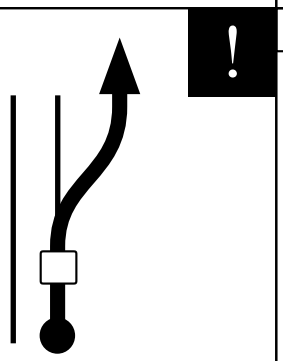	A 2 x N IIa **Mantenerse a la derecha** *Keep right*	3,030
45,570	0,460	29 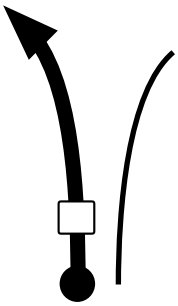	N IIa **Mantenerse a la izquierda** *Keep left*	2,570
46,200	0,630	30 	N IIa	1,940

© 2026 RallyClassics.org

Km Total	Km Parcial · *Partial*	Dirección · *Direction*	Info.	Km Regr.
46,870	0,670	31 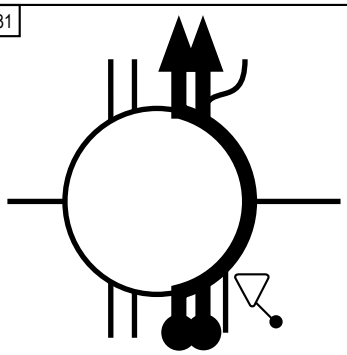	N lla Girona	1,270
47,575	0,705	32 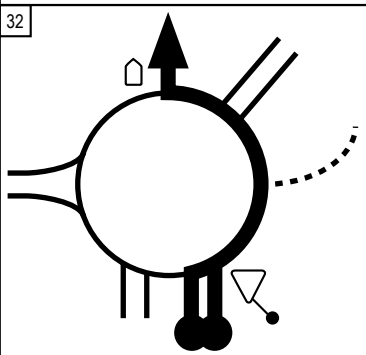	c/ de les Mercaderies Estació de Mercaderies CLH	0,565
47,890	0,315	33 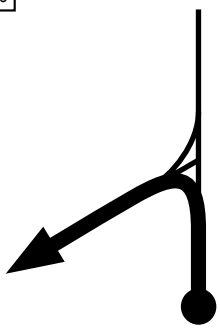 !!	c/ del Ferrocarril	0,250
48,140	0,250	34 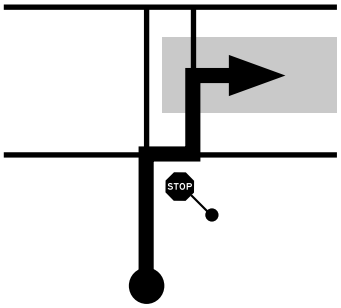	TC4a Av de Vilablareix STOP Regrouping IN N 41º 56 530 E 2º 48 070	0,000

© 2026 RallyClassics.org

Km Total	Km Parcial · *Partial*	Dirección · *Direction*	Info.	Km Regr.
0,000	0,000	1 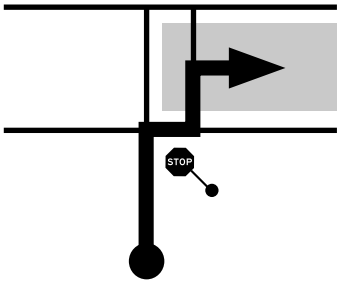	TC4a Av de Vilablareix STOP **Regrouping IN** N 41º 56 530 E 2º 48 070	0,075
0,075	0,075	2 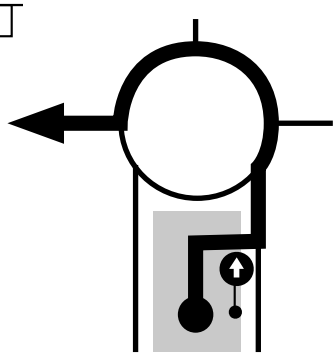	TC4b c/ Pla de la Seva **Regrouping OUT** **Service IN** N 41º 56 558 E 2º 48 046	0,000

© 2026 RallyClassics.org

Km Total	Km Parcial · *Partial*	Dirección · *Direction*	Info.	Km Regr.
0,000	0,000	1 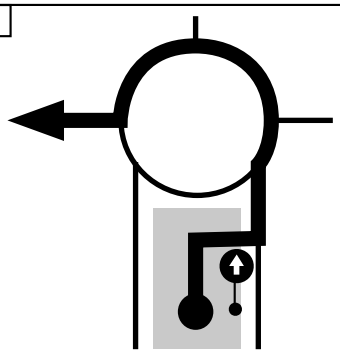	TC4b c/ Pla de la Seva **Service C IN**	0,850

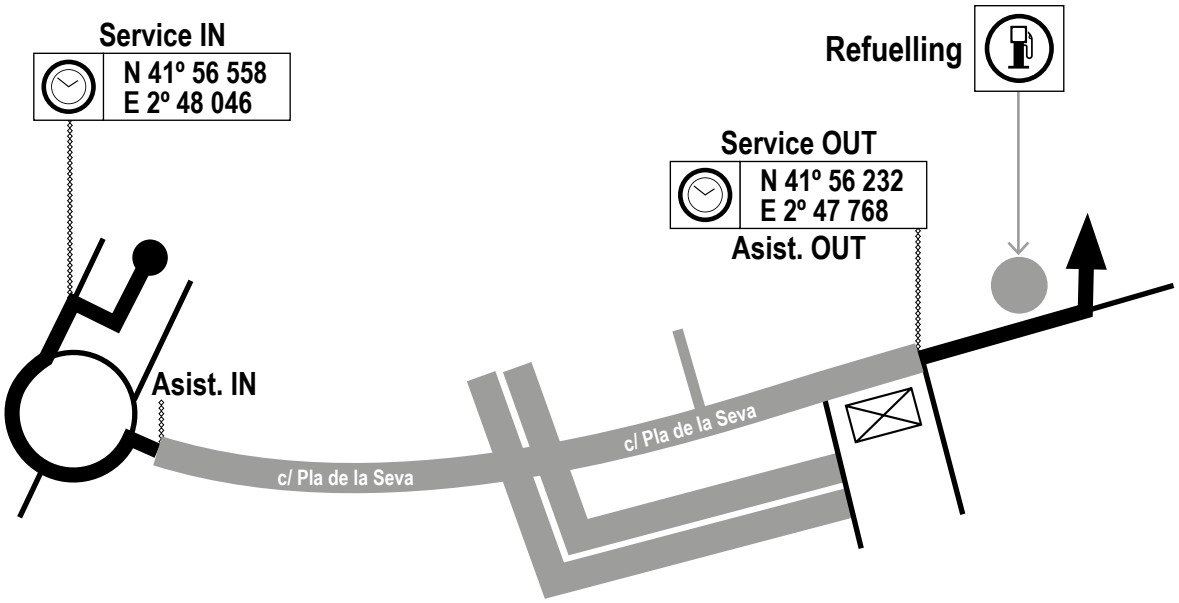

0,850	0,850	2 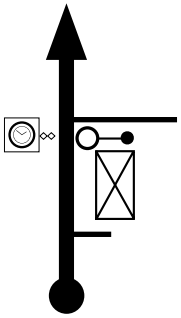	TC4c c/ Pla de la Seva **Service C OUT**	0,000

Después del TC4c ir a la página 25 viñeta 1

After TC4c go to page 25 box 1

© 2026 RallyClassics.org

Fotos salida · *Start photos*

© 2026 RallyClassics.org

Esquema salida · *Start sketch*

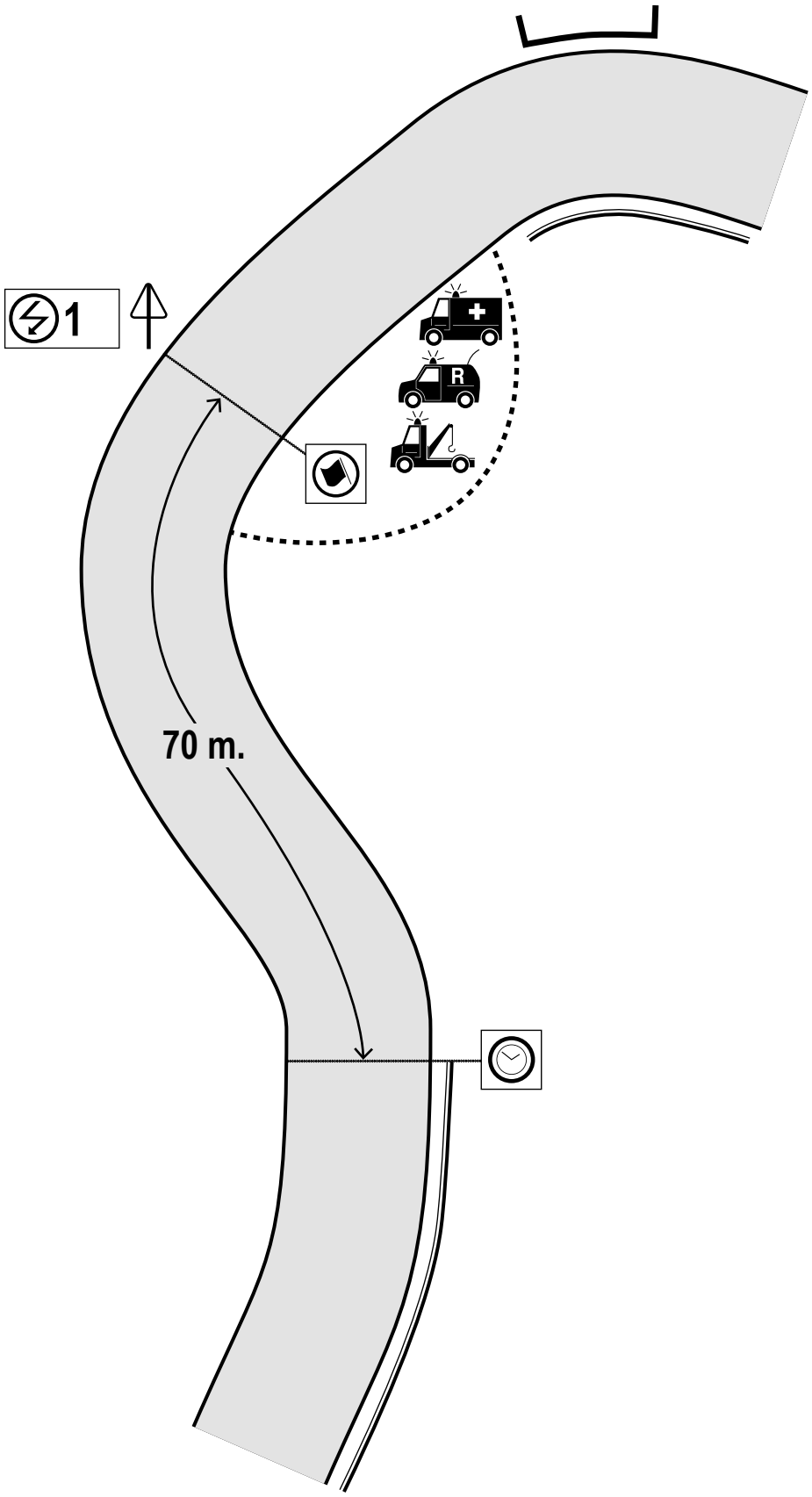

© 2026 RallyClassics.org

Fotos llegada · *Finish photos*

© 2026 RallyClassics.org

Esquema llegada · *Finish sketch*

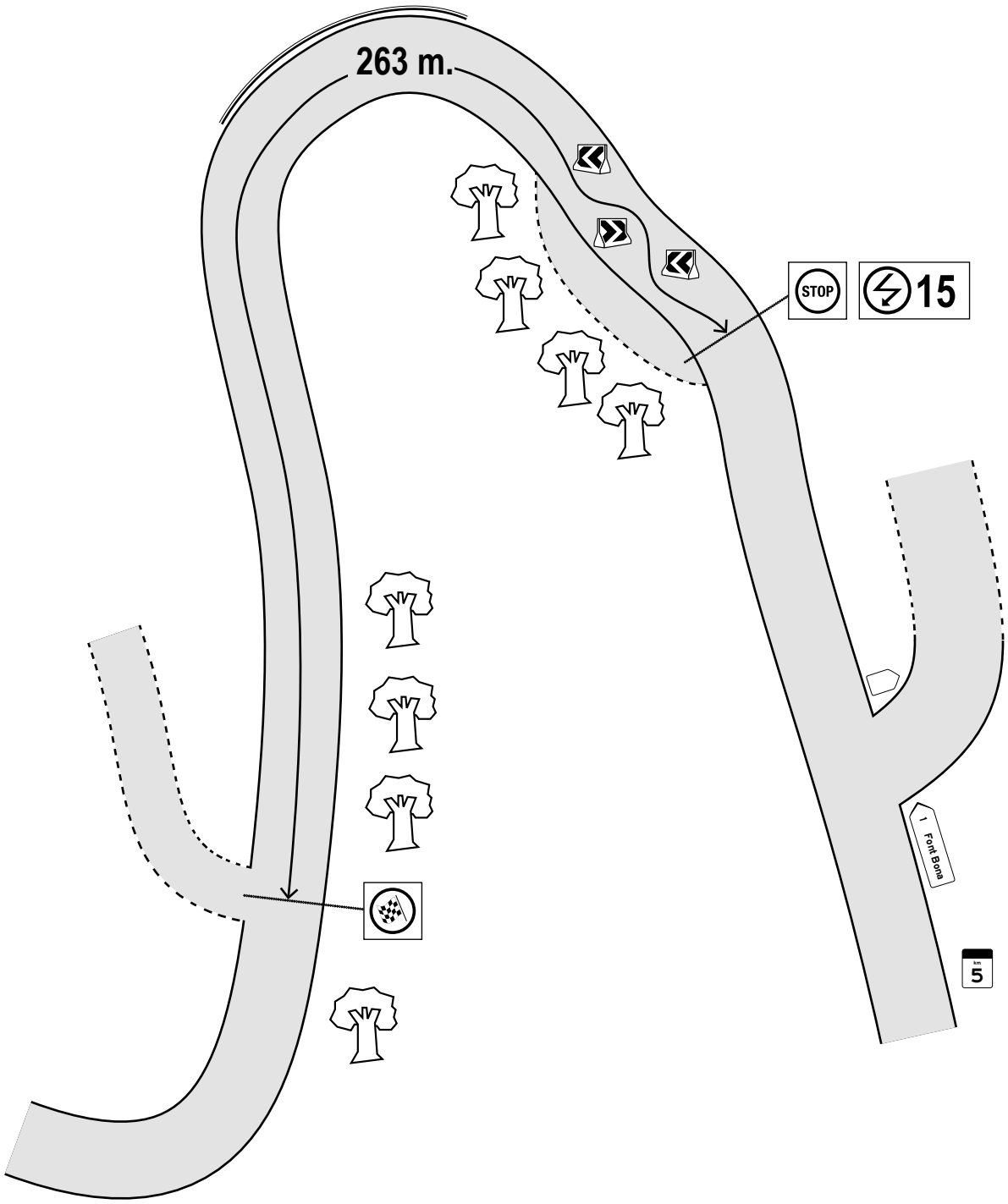

© 2026 RallyClassics.org

Mapa · *Map*

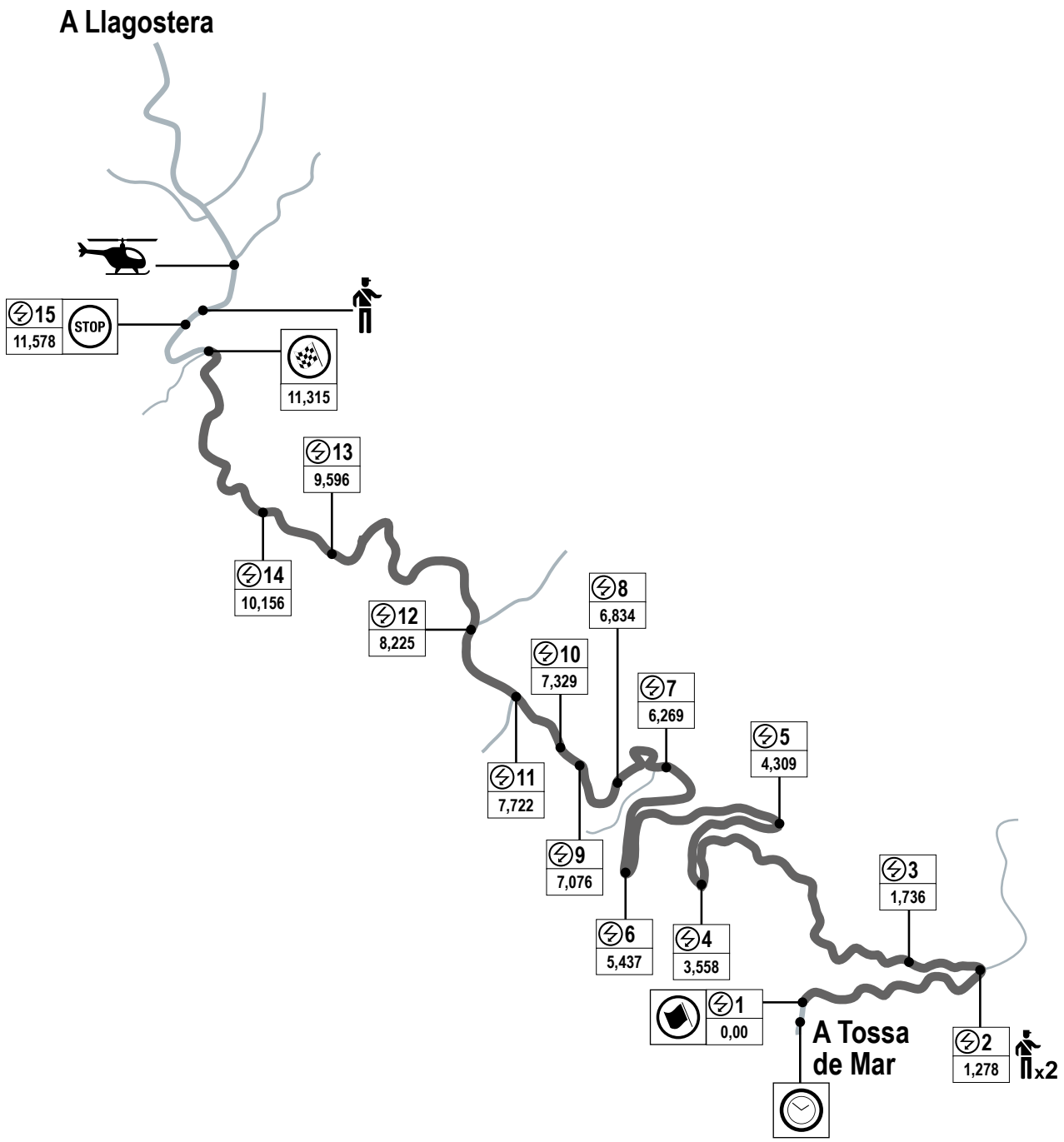

© 2026 RallyClassics.org

Km Total	Km Parcial · *Partial*	Dirección · *Direction*	Info.	Km Regr.
0,000	0,000	1 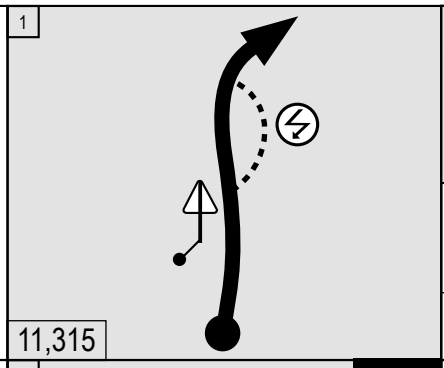 11,315	Gi 682 SS7 N 41º 44 919 E 2º 57 424 1 Mov Vod Ora	48,215
1,278	1,278	2 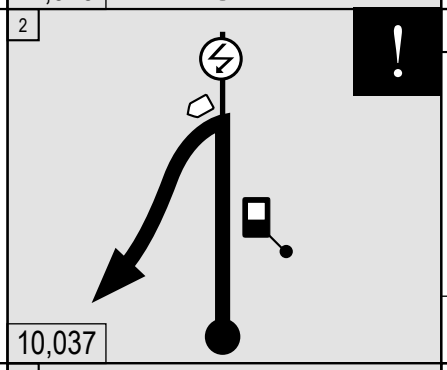 10,037	GiP 6821 x2 x8 5 Ermita de St. Grau N 41º 45 055 E 2º 58 025 2	46,937
1,736	0,458	3 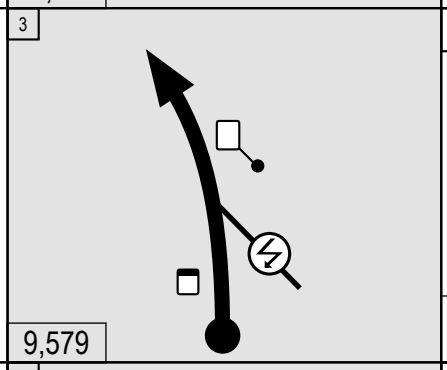 9,579	GiP 6821 ATENCIÓ 1,5 m GiP 6821 km 15 N 41º 45 085 E 2º 57 769 3	46,479
2,701	0,965	4 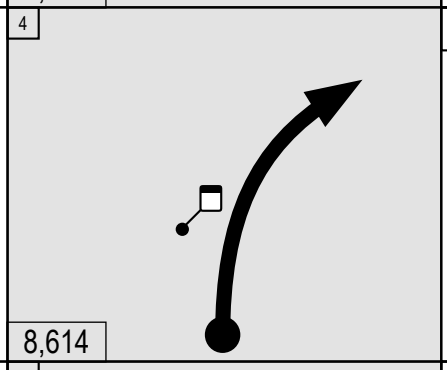 8,614	GiP 6821 GiP 6821 km 14	45,514
3,558	0,857	5 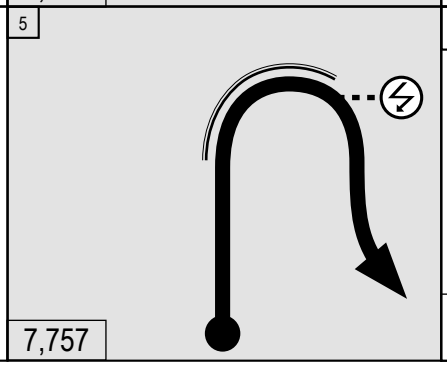 7,757	GiP 6821 N 41º 45 301 E 2º 57 016 4	44,657

© 2026 RallyClassics.org

Km Total	Km Parcial · *Partial*	Dirección · *Direction*	Info.	Km Regr.
4,309	0,751	6 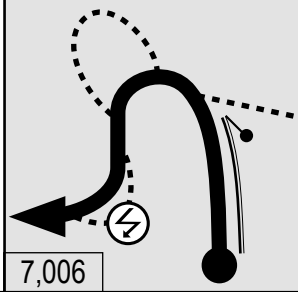 7,006	GiP 6821 x2 N 41º 45 471 E 2º 57 332 5	43,906
5,437	1,128	7 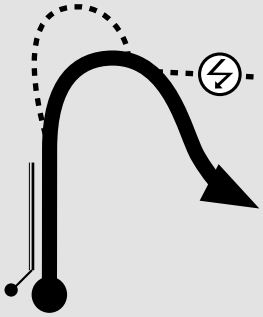 5,878	GiP 6821 N 41º 45 345 E 2º 56 763 6	42,778
6,269	0,832	8 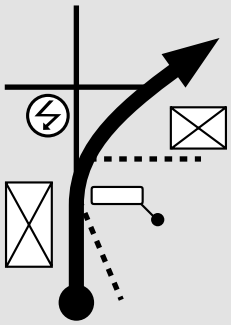 5,046	GiP 6821 Sant Grau d’Ardenyà N 41º 45 584 E 2º 56 878 7	41,946
6,834	0,565	9 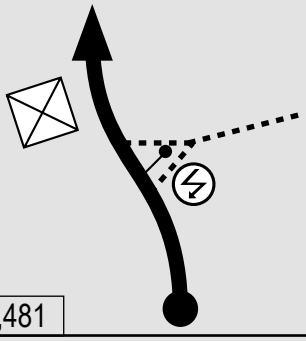 4,481	GiP 6821 N 41º 45 553 E 2º 56 725 8	41,381
7,076	0,242	10 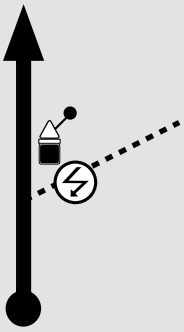 4,239	GiP 6821 N 41º 45 542 E 2º 56 635 9	41,139

© 2026 RallyClassics.org

Km Total	Km Parcial · *Partial*	Dirección · *Direction*	Info.	Km Regr.
7,329	0,253	11  3,986	GiP 6821 N 41º 45 650 E 2º 56 525 — 10	40,886
7,722	0,393	12 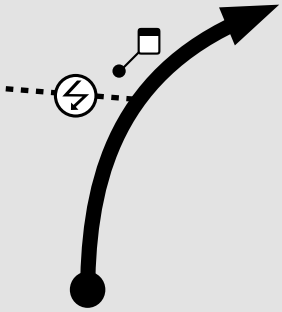 3,593	GiP 6821 N 41º 45 787 E 2º 56 364 — 11	40,493
8,225	0,503	13 3,090	GiP 6821 N 41º 45 985 E 2º 56 213 — 12	39,990
9,596	1,371	14 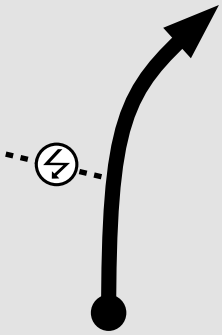 1,719	GiP 6821 N 41º 46 168 E 2º 55 744 — 13	38,619
10,156	0,560	15 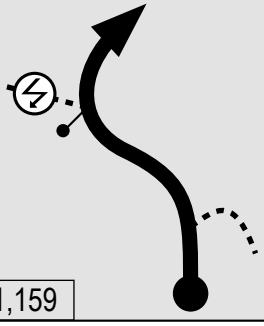 1,159	GiP 6821 N 41º 46 301 E 2º 55 429 — 14	38,059

© 2026 RallyClassics.org

Km Total	Km Parcial · *Partial*	Dirección · *Direction*	Info.	Km Regr.
11,315	1,159	16 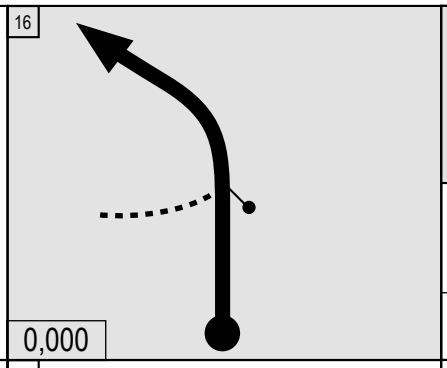 0,000	GiP 6821 SS7 N 41º 46 732 E 2º 55 235 Mov Vod Ora	36,900
11,578	0,263	17 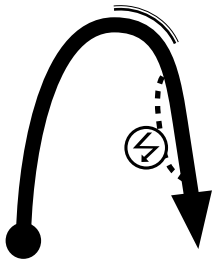	GiP 6821 STOP SS7 N 41º 46 747 E 2º 55 125 15	36,637
11,702	0,124	18 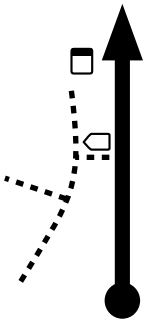	GiP 6821 x2 GiP 6821 km 5 1 Font Bona	36,513
12,182	0,480	19 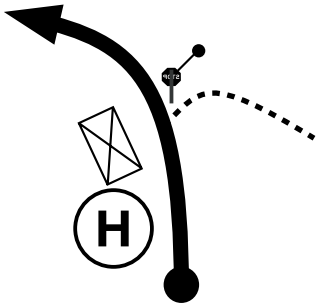	GiP 6821	36,033
16,172	3,990	20 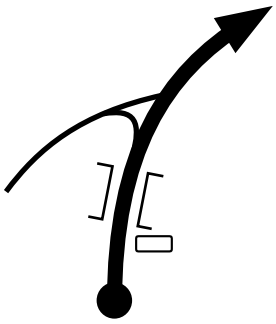	GiP 6821 LLAGOSTERA	32,043

© 2026 RallyClassics.org

Km Total	Km Parcial · *Partial*	Dirección · *Direction*	Info.	Km Regr.
16,740	0,568	21 	GiP 6821 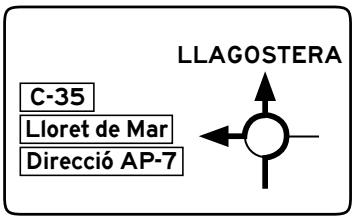	31,475
16,860	0,120	22 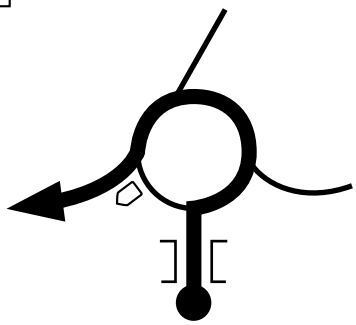	C 35 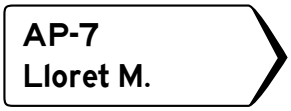	31,355
22,270	5,410	23	C 35 RADAR	25,945
28,818	6,548	24 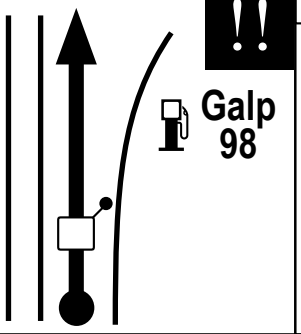	C 35 **Mantenerse a la derecha** *Keep right*	19,397
29,170	0,352	25 	C 35 	19,045

© 2026 RallyClassics.org

Km Total	Km Parcial · *Partial*	Dirección · *Direction*	Info.	Km Regr.
31,070	1,900	26 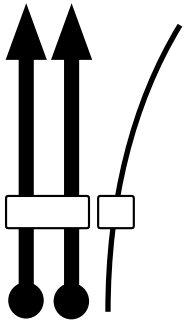	C 35 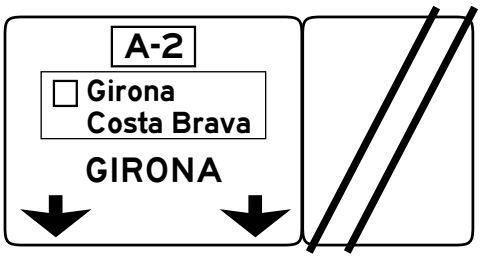	17,145
43,950	12,880	27 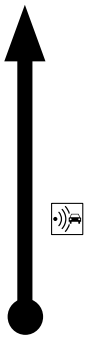	C 25 x A 2 RADAR 120	4,265
45,110	1,160	28 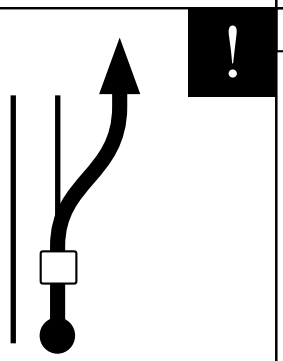	A 2 x N IIa **Mantenerse a la derecha** *Keep right*	3,105
45,570	0,460	29 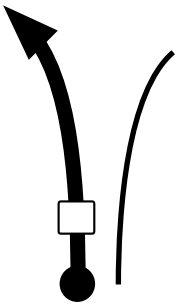	N IIa **Mantenerse a la izquierda** *Keep left*	2,645
46,200	0,630	30 	N IIa 	2,015

© 2026 RallyClassics.org

Km Total	Km Parcial · *Partial*	Dirección · *Direction*	Info.	Km Regr.
46,870	0,670	31 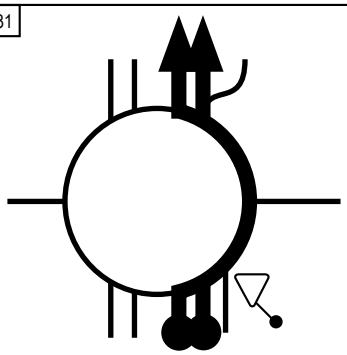	N Ila Girona	1,345
47,575	0,705	32 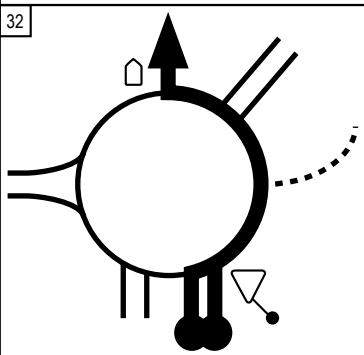	c/ de les Mercaderies Estació de Mercaderies CLH	0,640
47,890	0,315	33 !! 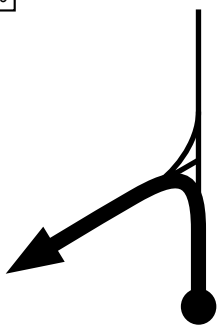	c/ del Ferrocarril	0,325
48,140	0,250	34 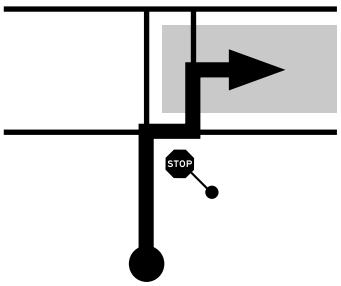	Av de Vilablareix STOP	0,075
48,215	0,075	35 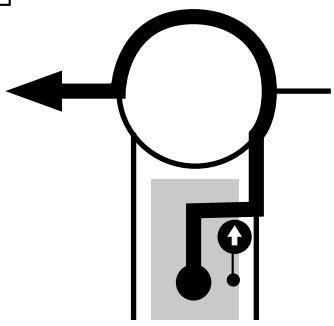	c/ Pla de la Seva TC7a **Service D IN** N 41º 56 558 E 2º 48 046	0,000

© 2026 RallyClassics.org

Km Total	Km Parcial · *Partial*	Dirección · *Direction*	Info.	Km Regr.
0,000	0,000	1 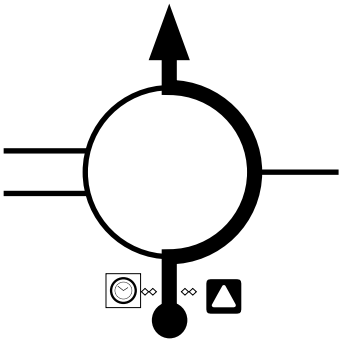	TC7a c/ Pla de la Seva **Service D IN**	0,850

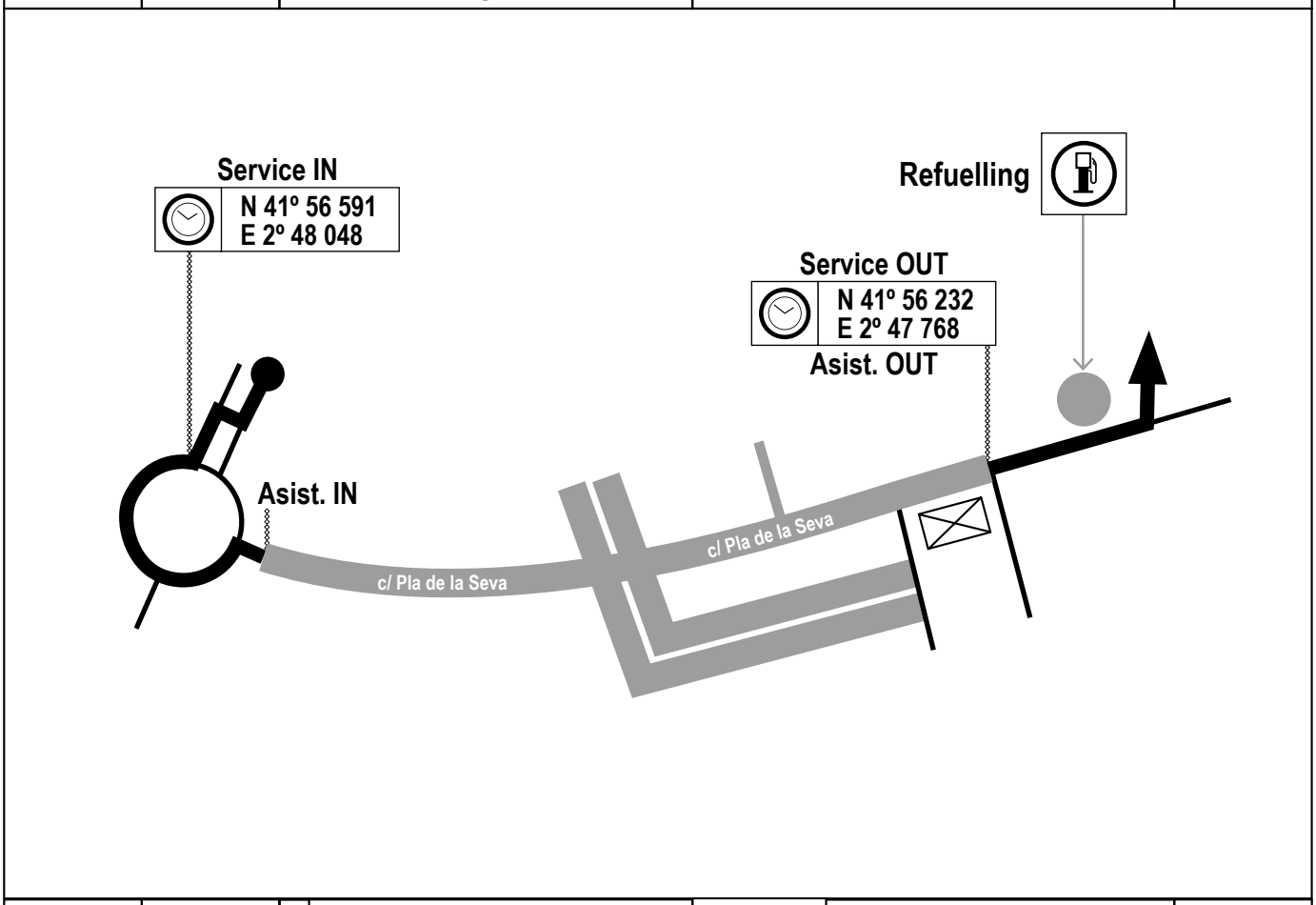

0,850	0,851	2 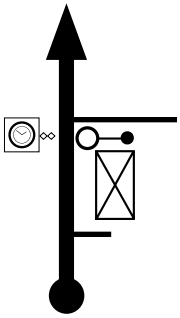	TC7b c/ Pla de la Seva **Service D OUT** **No penaliza el adelanto** *Early check-in allowed*	0,000

© 2026 RallyClassics.org

Km Total	Km Parcial · *Partial*	Dirección · *Direction*	Info.	Km Regr.
0,000	0,000	1 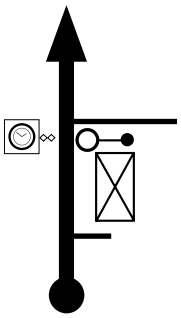	c/ Pla de la Seva TC7b **Service D OUT** N 41º 56 232 E 2º 47 768	12,255
0,020	0,020	2 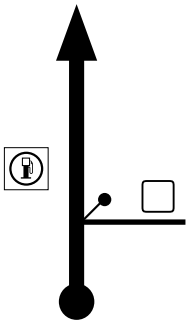	c/ Pla de la Seva **Refuelling**	12,235
0,050	0,030	3 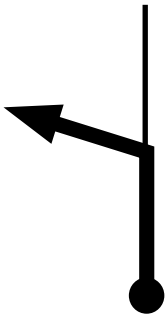	c/ de la Torre de Rodes	12,205
0,262	0,212	4 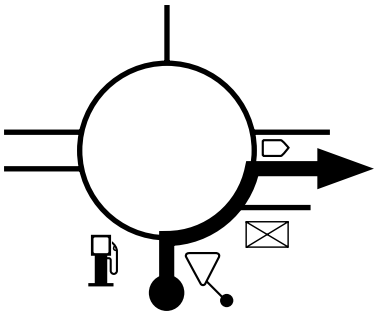	N lla N-II BARCELONA Aeroport **Low Cost 95**	11,993
0,880	0,618	5 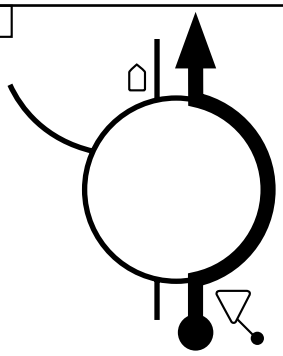	N lla E 15 AP 7 A 2 Figueres Perpignan **Mantenerse a la izquierda** *Keep left*	11,375

© 2026 RallyClassics.org

Km Total	Km Parcial · *Partial*	Dirección · *Direction*	Info.	Km Regr.
0,995	0,115	6 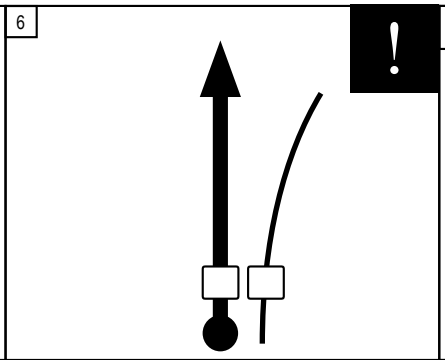	AP 7 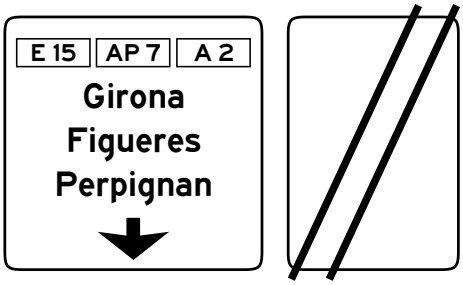	11,260
8,935	7,940	7 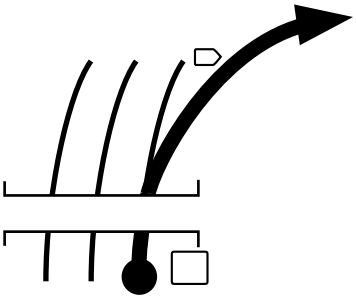	AP 7 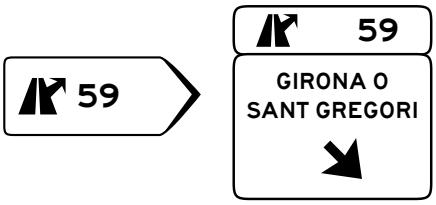 **Mantenerse a la derecha** *Keep right*	3,320
9,665	0,730	8 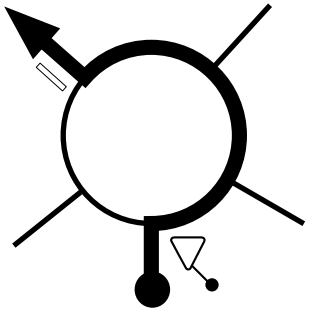	Carrer de Sant Gregori Girona →	2,590
10,905	1,240	9 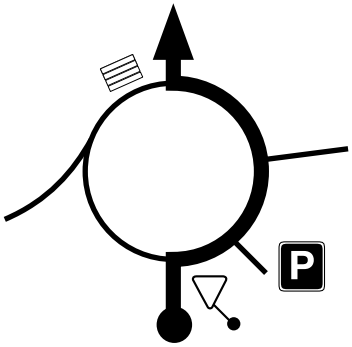	Carrer de Sant Gregori Centre ciutat → França-Figueres N II → Banyoles C 66 → Palamós C 66 → Hotel Costabella → Hotel Ibis-Ibis Budget →	1,350
11,130	0,225	10 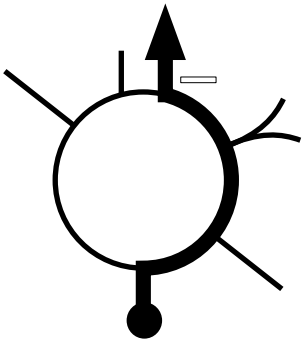	Rambla de Xavier Cugat ↑ Centre ciutat	1,125

© 2026 RallyClassics.org

Km Total	Km Parcial · *Partial*	Dirección · *Direction*	Info.	Km Regr.
11,705	0,575	11 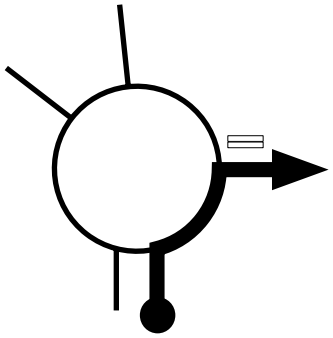	Av. de França Centre ciutat Hospitals	0,550
11,985	0,280	12 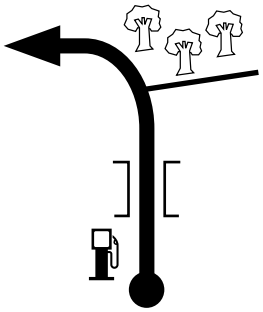	Passeig de la Devesa CEPSA 98	0,270
12,085	0,100	13 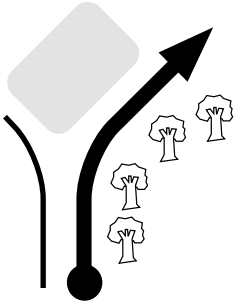	Passeig de la Devesa	0,170
12,200	0,115	14 	Rotonda del Pont de Pedret	0,055
12,255	0,055	15 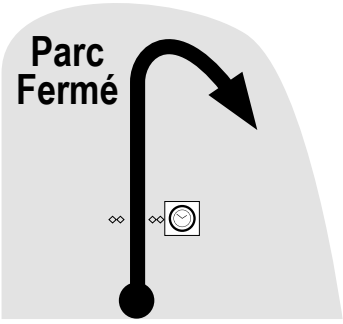	TC7c **No penaliza el adelanto** *Early check-in allowed*	0,000

© 2026 RallyClassics.org

ETAPA 3

LEG 3

© 2026 RallyClassics.org

Km Total	Km Parcial · *Partial*	Dirección · *Direction*	Info.	Km Regr.
0,000	0,000	1 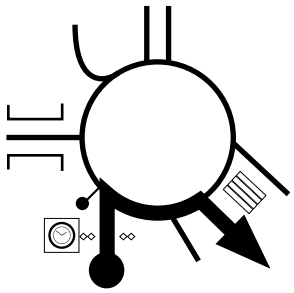	TC7d Psg. de la Devesa França-Figueres N II → Banyoles C 66 → Sant Gregori Gi 531 → **TRIP = 0,000**	14,810
0,155	0,155	2 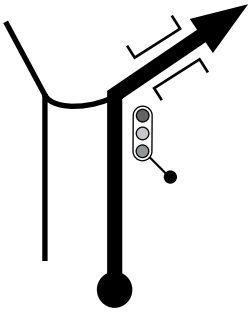	Av. de França	14,655
0,695	0,540	3 !! 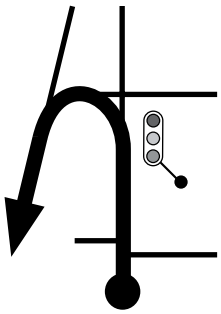	Av. de França **Mantenerse a la izquierda** *Keep left*	14,115
0,845	0,150	4 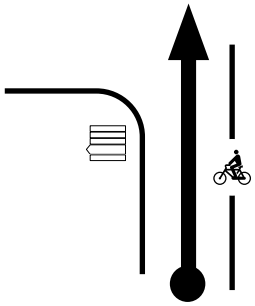	Av. de França ↑ Centre Ciutat ↑ Fontajau ↑ Germans Sàbat-Talalà ↑ Altres direccions	13,965
1,005	0,160	5 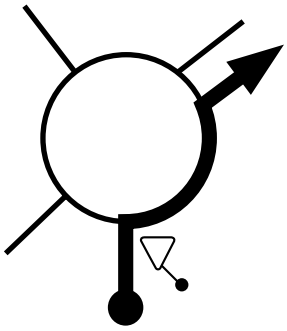	Rambla de Xavier Cugat	13,805

© 2026 RallyClassics.org

Km Total	Km Parcial · *Partial*	Dirección · *Direction*	Info.	Km Regr.
1,540	0,535	6 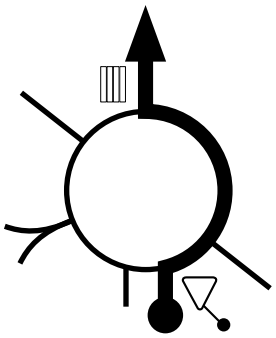	Carrer de Sant Gregori Sant Gregori Gi 531 → Talalà → Germans Sàbat → Barcelona - França AP 7 →	13,270
1,785	0,245	7 	Carrer de Sant Gregori AP 7 E 15 ↘ Sant Gregori ↘	13,025
2,950	1,165	8 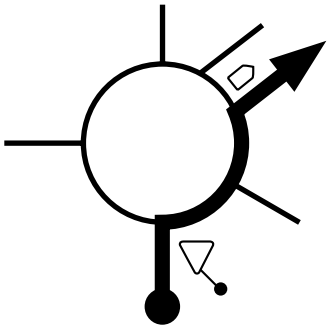	Carrer de Sant Gregori x AP 7 E-15 A-2 AP-7 Barcelona Figueres Perpignan	11,860
3,230	0,280	9 ! 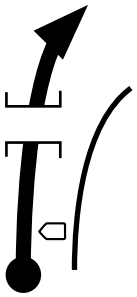	AP 7 Barcelona **Mantenerse a la izquierda** *Keep left*	11,580
10,565	7,335	10 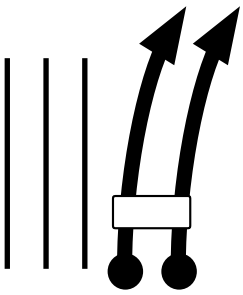	AP 7 A 2 FORNELLS de la Selva N II BARCELONA **Mantenerse a la derecha** *Keep right*	4,245

© 2026 RallyClassics.org

Km Total	Km Parcial · *Partial*	Dirección · *Direction*	Info.	Km Regr.
12,040	1,475	11  !!	N IIa N II N IIa GIRONA **Mantenerse a la derecha** *Keep right*	2,770
12,795	0,755	12 	N IIa Girona	2,015
13,465	0,670	13 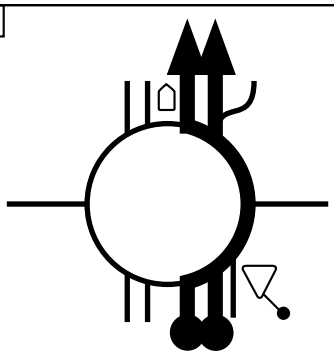	N IIa Girona	1,345
14,170	0,705	14 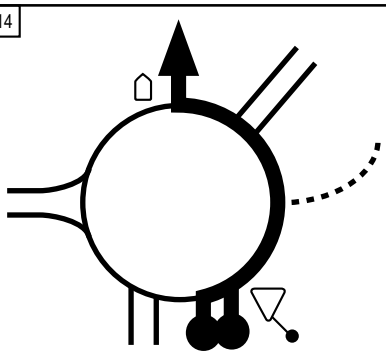	c/ de les Mercaderies Estació de Mercaderies CLH	0,640
14,485	0,315	15 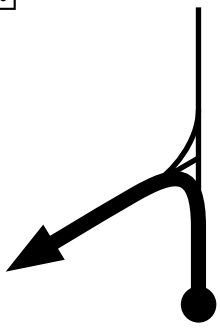 !!	c/ del Ferrocarril	0,325

© 2026 RallyClassics.org

Km Total	Km Parcial · *Partial*	Dirección · *Direction*	Info.	Km Regr.
14,735	0,250	16 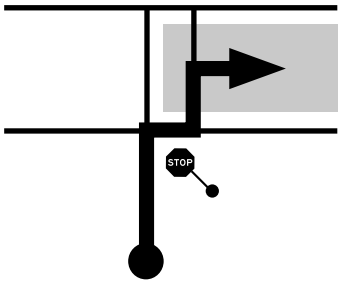	Av de Vilablareix N 41º 56 530 E 2º 48 070	0,075
14,810	0,075	17 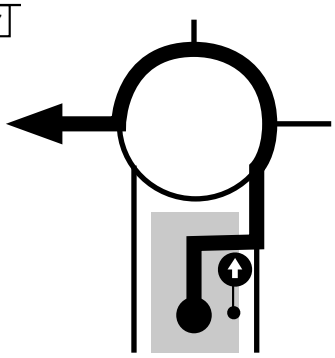	 TC7e c/ Pla de la Seva  **Service E IN** N 41º 56 558 E 2º 48 046	0,000

© 2026 RallyClassics.org

Km Total	Km Parcial · *Partial*	Dirección · *Direction*	Info.	Km Regr.
0,000	0,000	1 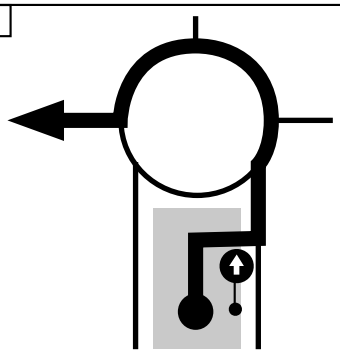	TC7e c/ Pla de la Seva **Service E IN**	0,850

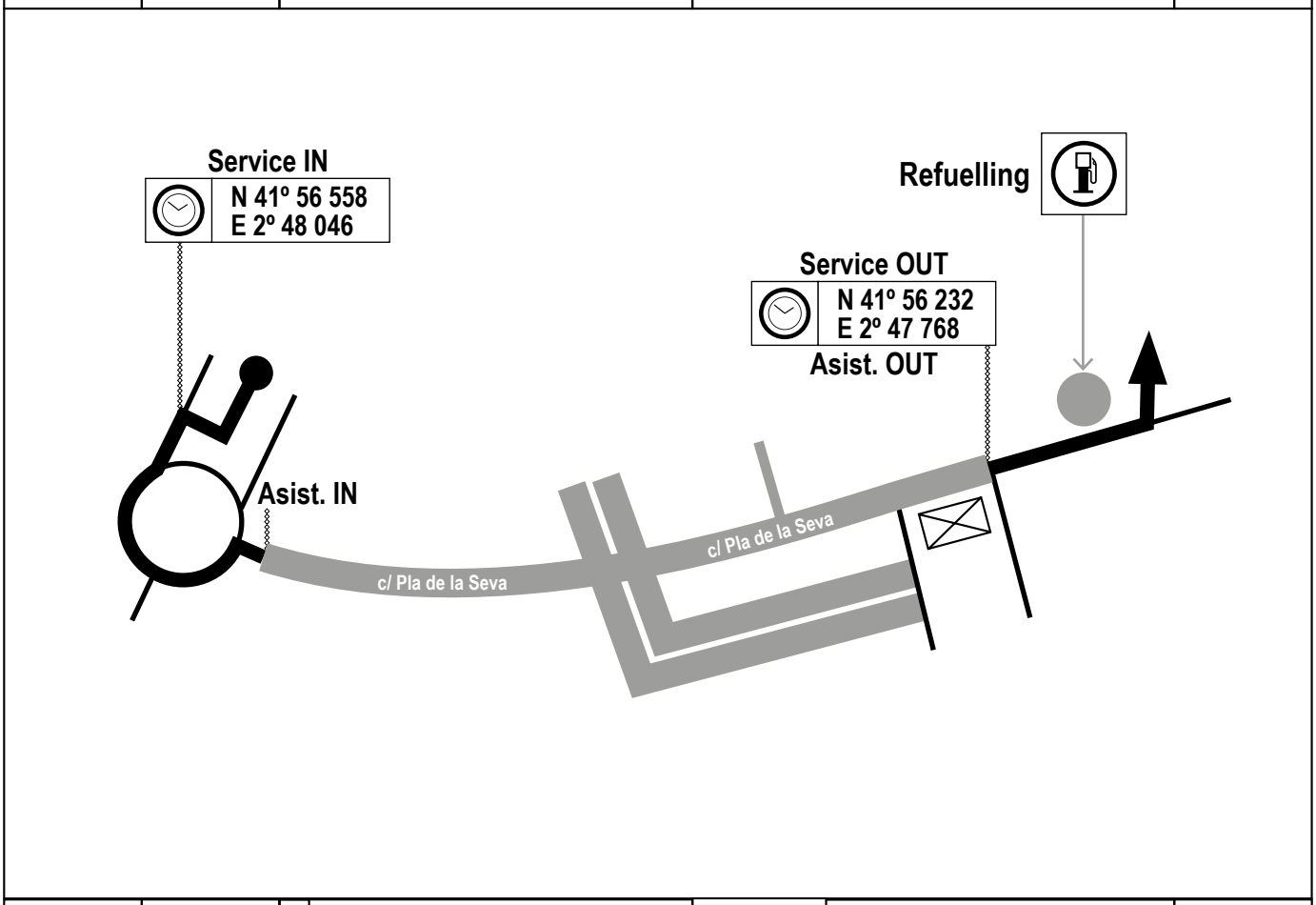

0,850	0,850	2 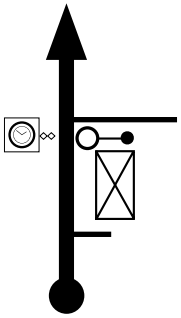	TC7f c/ Pla de la Seva **Service E OUT**	0,000

© 2026 RallyClassics.org

Km Total	Km Parcial · *Partial*	Dirección · *Direction*	Info.	Km Regr.
0,000	0,000	1 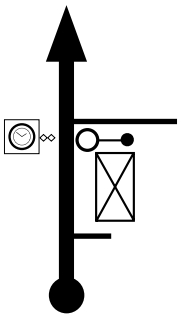	c/ Pla de la Seva TC7f-10c **Service E-F OUT** N 41º 56 232 E 2º 47 768	32,012
0,020	0,020	2 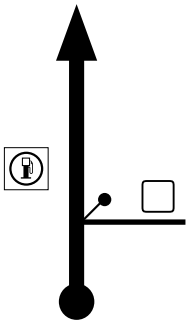	c/ Pla de la Seva **Refuelling**	31,992
0,050	0,030	3 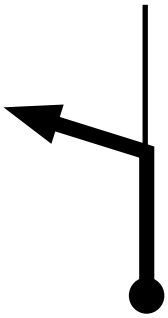	c/ de la Torre de Rodes	31,962
0,262	0,212	4 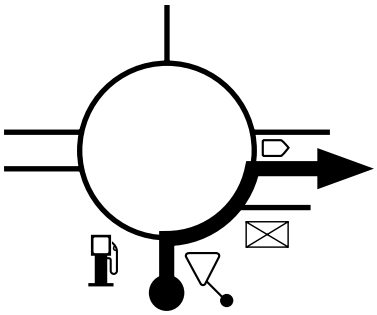	N lla N-II BARCELONA Aeroport **Low Cost 95**	31,750
0,880	0,618	5 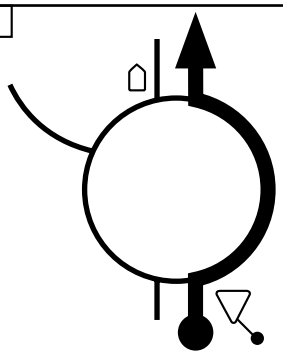	N lla A 2 N II Barcelona AIGUAVIVA **Mantenerse a la derecha** *Keep right*	31,132

© 2026 RallyClassics.org

Km Total	Km Parcial · *Partial*	Dirección · *Direction*	Info.	Km Regr.
0,995	0,115	6 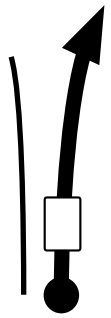	N IIa x A 2 	31,017
1,345	0,350	7 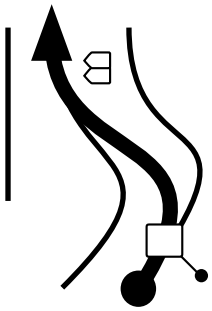	A 2 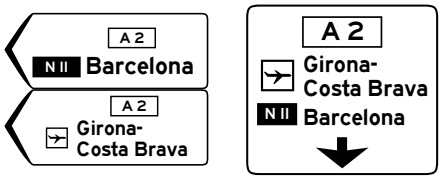 **Mantenerse a la izquierda** *Keep left*	30,667
7,690	6,345	8 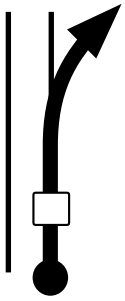	C 25 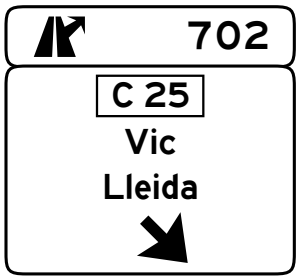	24,322
18,320	10,630	9 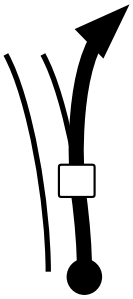	C 25 x C 63 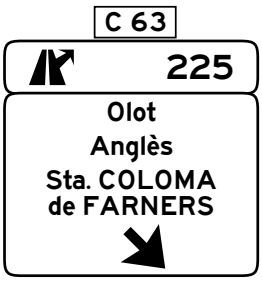	13,692
18,900	0,580	10 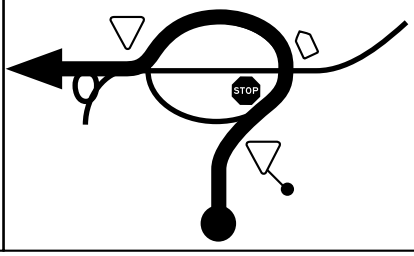	C 152 **Petrem 500 m.**	13,112

© 2026 RallyClassics.org

Km Total	Km Parcial · *Partial*		Dirección · *Direction*	Info.	Km Regr.
21,395	2,495	11	!! 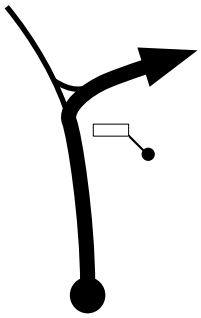	c/ Puig Fortí C.A.P. → **(Santa Coloma de Farners)**	10,617
21,540	0,145	12	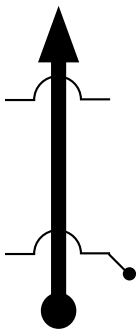	c/ Puig Fortí	10,472
21,730	0,190	13		c/ Beat Cosme Brun ← Residència Geriàtrica	10,282
21,803	0,073	14	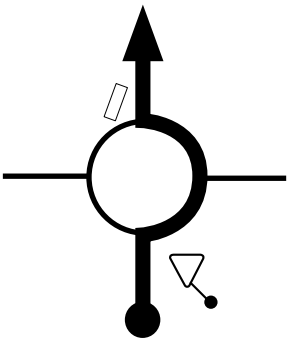	c/ Banyoles C.A.P. →	10,209
21,945	0,142	15	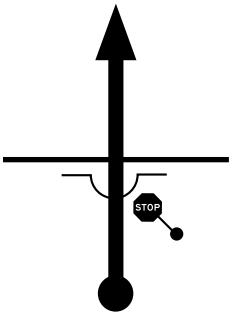	c/ Banyoles STOP ← C.A.P.	10,067

© 2026 RallyClassics.org

Km Total	Km Parcial · *Partial*	Dirección · *Direction*	Info.	Km Regr.
22,091	0,146	16 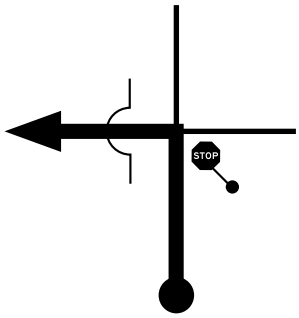	c/ Castanyet 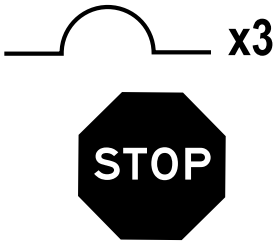	9,921
22,381	0,290	17 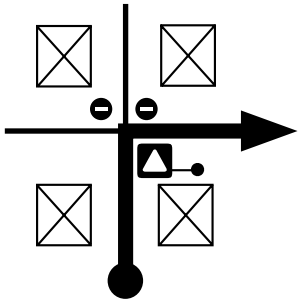	c/ Dr. Trueta	9,631
22,709	0,328	18 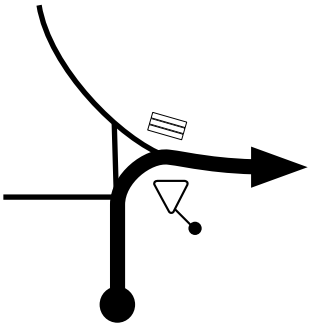	Ctra. St. Hilari	9,303
23,085	0,376	19 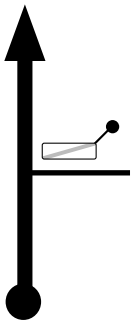	Gi 551	8,927
31,652	8,567	20 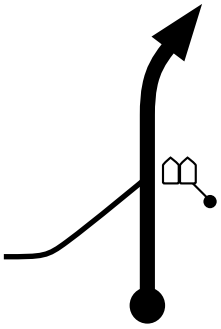	Gi 551 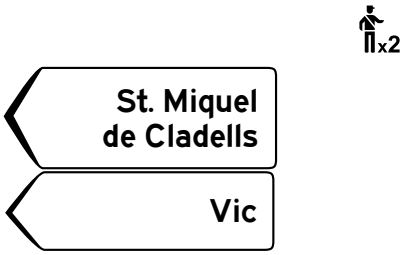	0,360

© 2026 RallyClassics.org

Km Total	Km Parcial · *Partial*	Dirección · *Direction*	Info.	Km Regr.
32,012	0,360	21 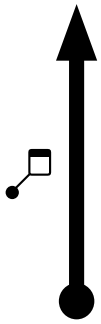	TC8-11 Gi 551 N 41º 51 802 E 2º 34 715	0,000

© 2026 RallyClassics.org

Fotos salida · *Start photos*

TC

START

© 2026 RallyClassics.org

Esquema salida · *Start sketch*

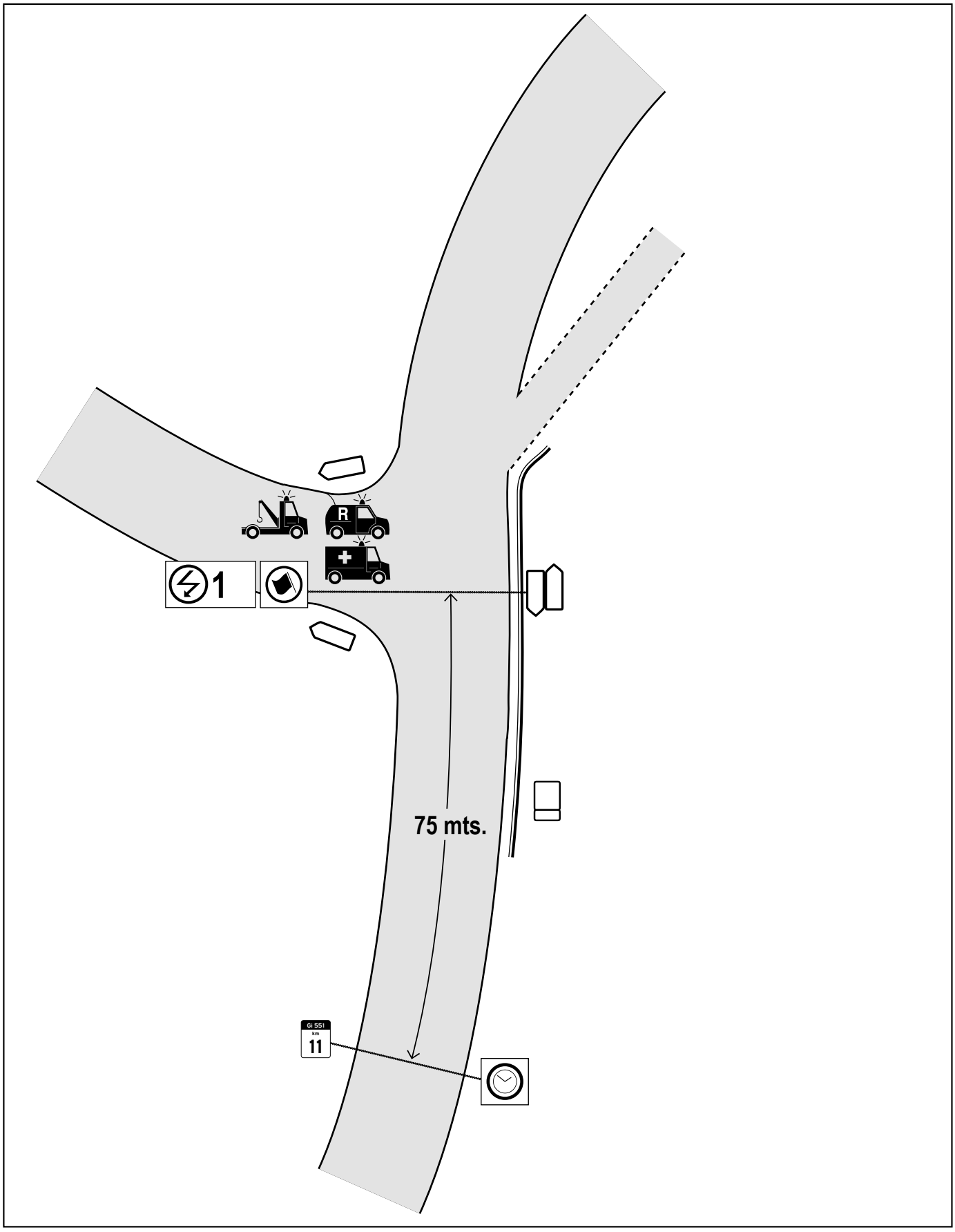

© 2026 RallyClassics.org

Fotos llegada · *Finish photos*

© 2026 RallyClassics.org

Esquema llegada · *Finish sketch*

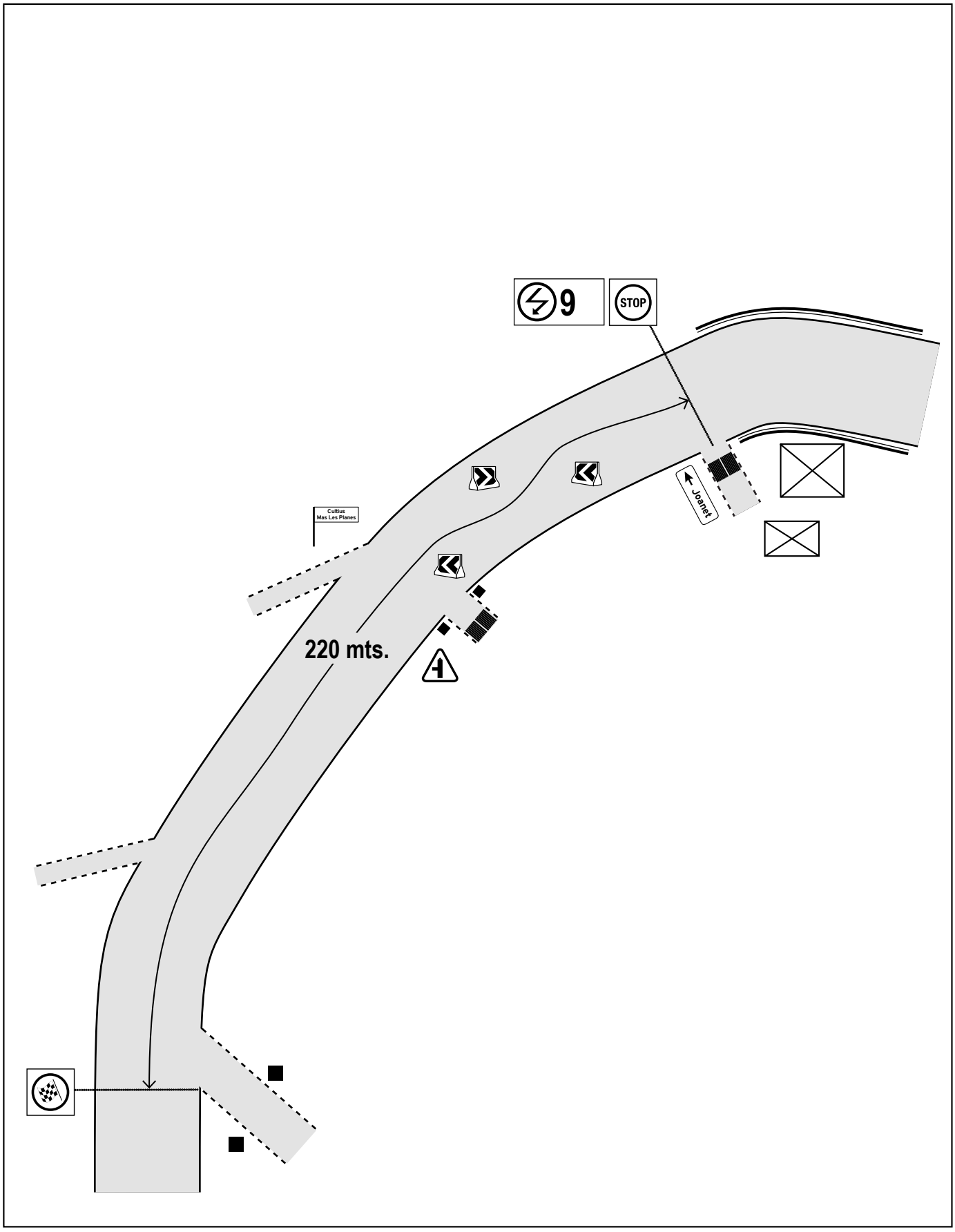

© 2026 RallyClassics.org

Mapa · *Map*

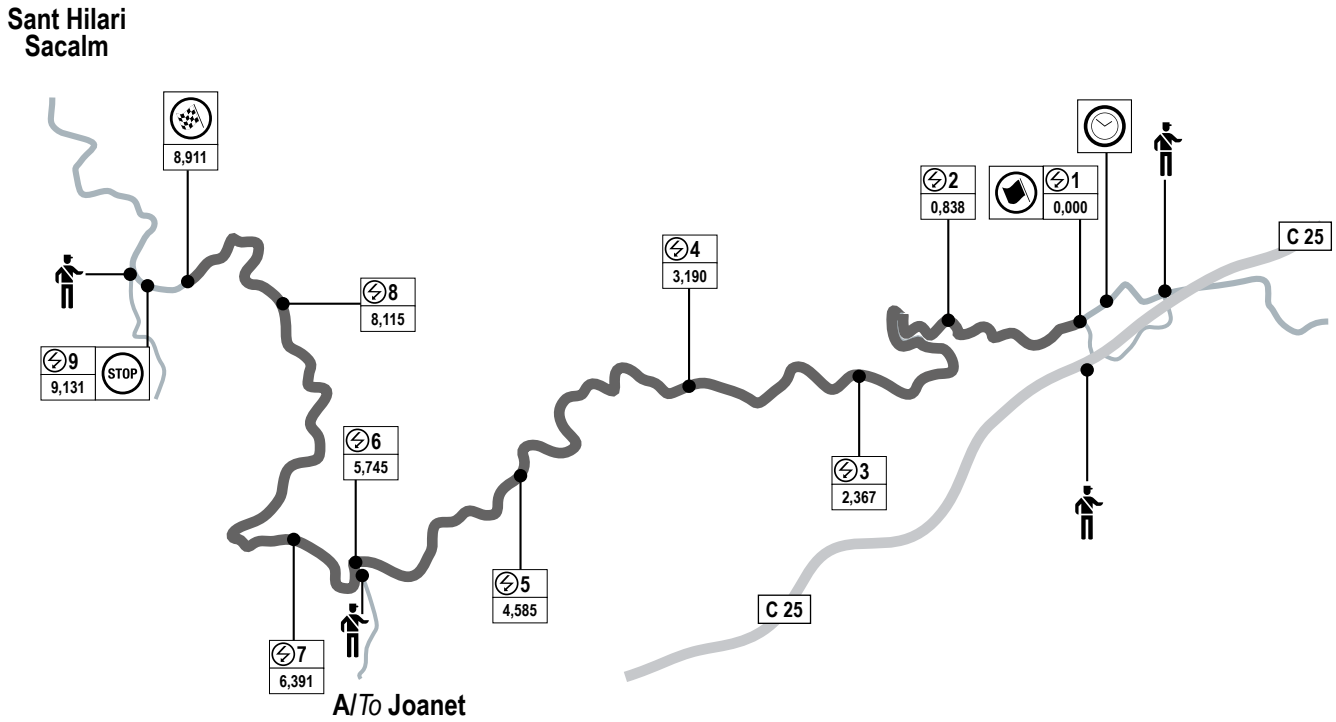

© 2026 RallyClassics.org

Km Total	Km Parcial · *Partial*	Dirección · *Direction*	Info.	Km Regr.
0,000	0,000	1 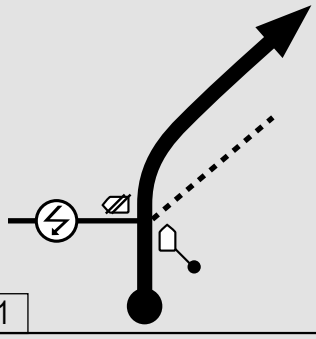 8,911	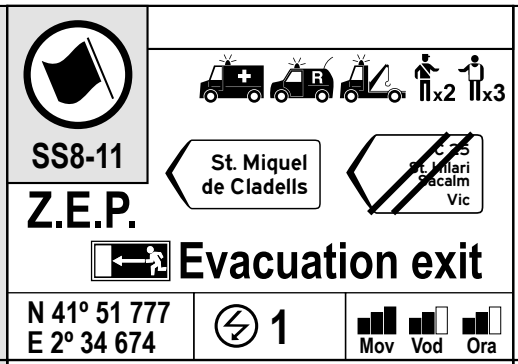 N 41º 51 777 E 2º 34 674 · 1 · Mov Vod Ora	39,816
0,838	0,838	2 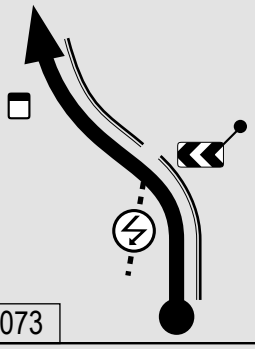 8,073	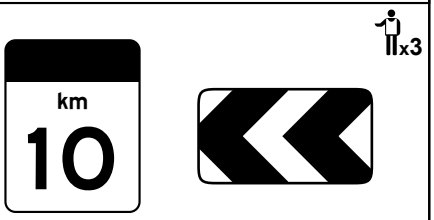 N 41º 51 762 E 2º 34 191 · 2	38,978
2,367	1,529	3 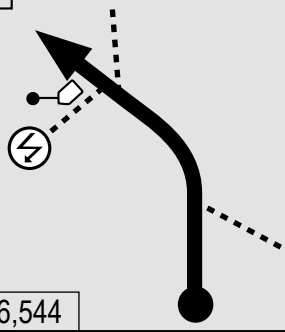 6,544	N 41º 51 427 E 2º 32 748 · 3	37,449
3,190	0,823	4  5,721	N 41º 51 616 E 2º 33 309 · 4	36,626
4,585	1,395	5 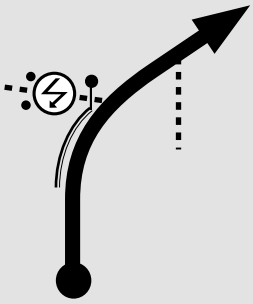 4,326	N 41º 51 427 E 2º 32 748 · 5	35,231

© 2026 RallyClassics.org

Km Total	Km Parcial · *Partial*	Dirección · *Direction*	Info.	Km Regr.
5,745	1,160	6 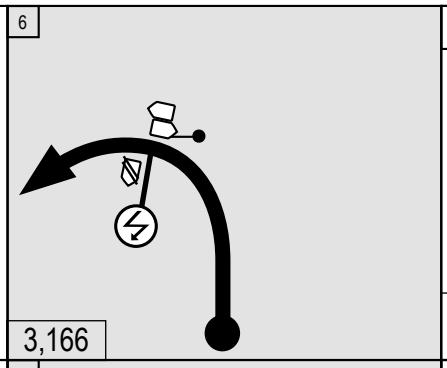 3,166	2 Joanet 5 St. HILARI SACALM N 41º 51 215 E 2º 32 171 6	34,071
6,391	0,646	7 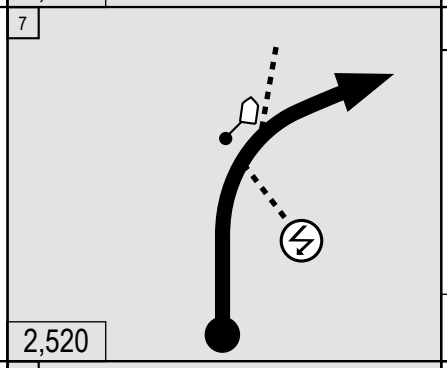 2,520	El Plà N 41º 51 253 E 2º 31 885 7	33,425
8,115	1,724	8 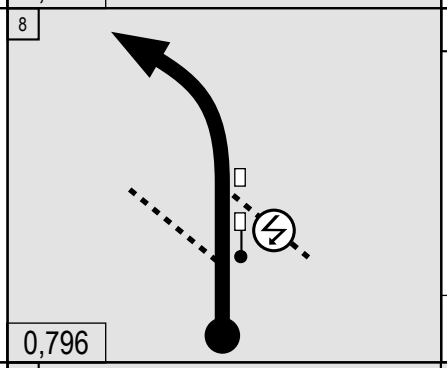 0,796	**Arqueta** *Water chest* N 41º 51 808 E 2º 31 869 8	31,701
8,911	0,796	9 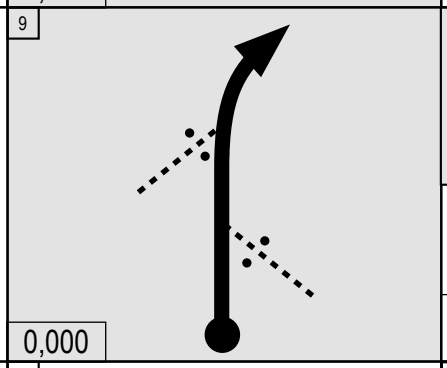 0,000	SS8-11 N 41º 51 821 E 2º 31 569 Mov Vod Ora	30,905
9,131	0,220	10 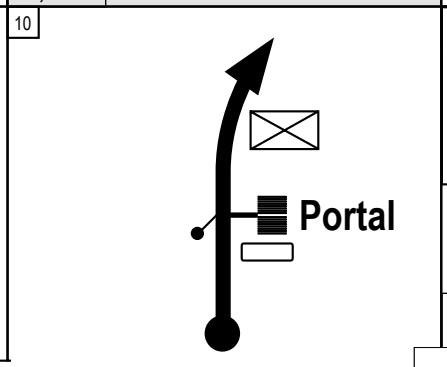 Portal	STOP SS8-11 x3 Joanet N 41º 51 831 E 2º 31 425 9	30,685

© 2026 RallyClassics.org

Km Total	Km Parcial · *Partial*	Dirección · *Direction*	Info.	Km Regr.
9,260	0,129	11 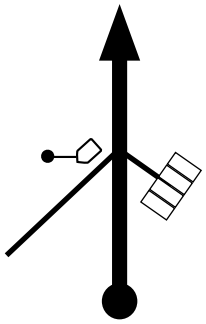	x2 4 Joanet	30,556
10,659	1,399	12 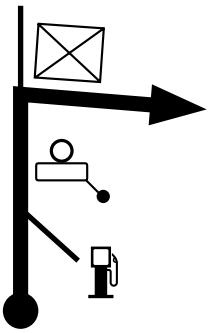	c/ Villaret Remote Service IN 50 ST. HILARI SACALM	29,157
10,800	0,141	13 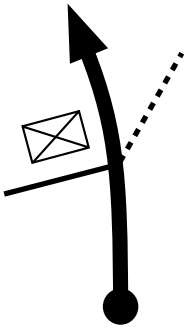	c/ Villaret Remote Service	29,016
10,985	0,185	14 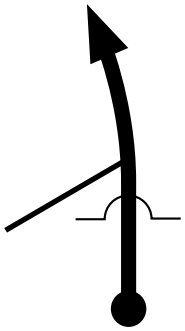	c/ Villaret Remote Service	28,831
11,610	0,625	15 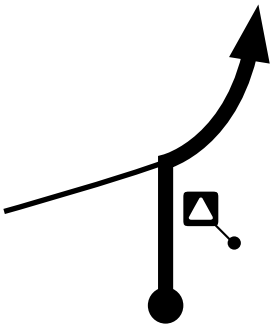	Pol. Ind. La Bòvila Remote Service OUT	28,206

© 2026 RallyClassics.org

Km Total	Km Parcial · *Partial*	Dirección · *Direction*	Info.	Km Regr.
11,722	0,112	16 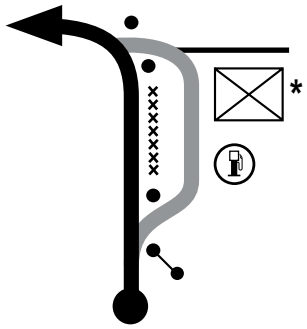	Pol. Ind. La Bòvila Remote Refueling Zone * Moragas WC	28,094
12,003	0,281	17 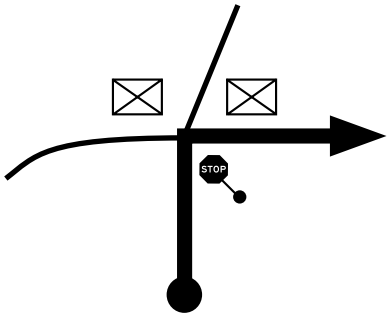	Ctra. Vilavechia x2	27,813
12,705	0,702	18 	c/ Mas Garriga Zona Industrial Mas Garriga	27,111
12,943	0,238	19 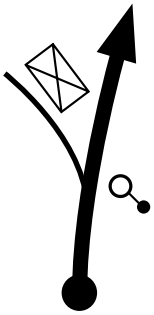	c/ Mas Garriga 30	26,873
13,660	0,717	20 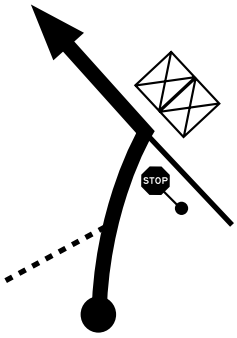	Gi 542	26,156

© 2026 RallyClassics.org

Km Total	Km Parcial · *Partial*	Dirección · *Direction*	Info.	Km Regr.
14,146	0,486	21 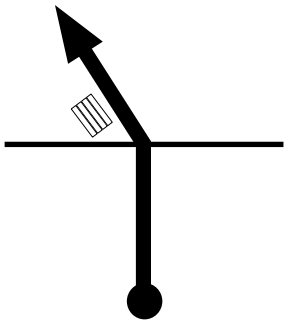	Gi 542 Arbúcies Gi 550 → Blanes Gi 550 →	25,670
14,245	0,099	22 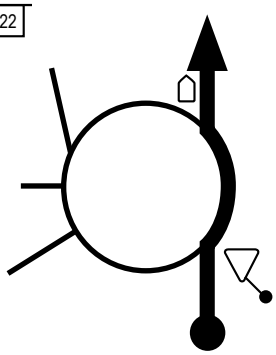	Gi 542 GIRONA VIC ARBÚCIES	25,571
14,560	0,315	23 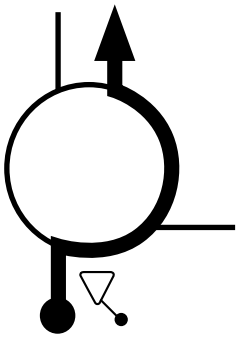	Gi 542	25,256
14,890	0,330	24 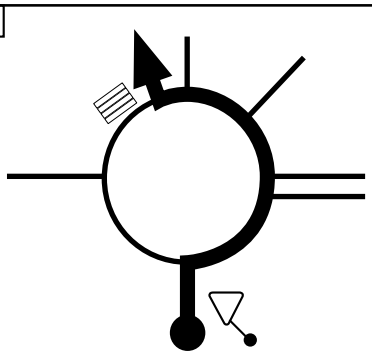	Gi 542 Gi 550 Arbúcies → Blanes → Sta. Coloma de Farners → Vic →	24,926
15,040	0,150	25 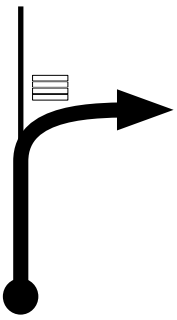	Gi 550 Gi 550 Arbúcies → Blanes → Sta. Coloma de Farners C 25 → Vic C 25 →	24,776

© 2026 RallyClassics.org

Km Total	Km Parcial · *Partial*	Dirección · *Direction*	Info.	Km Regr.
19,085	4,045	26 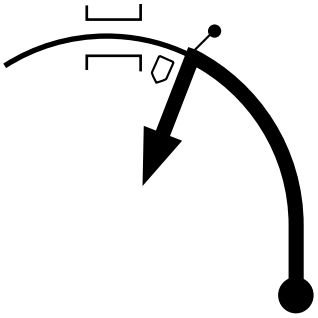	Gi 550 x C 25 **STOP en el suelo** *STOP on the ground*	20,731
19,290	0,205	27 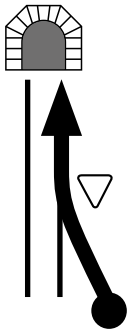	C 25	20,526
34,847	15,557	28 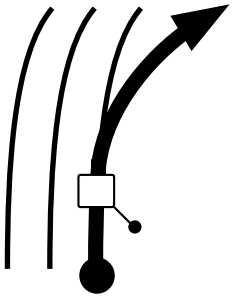	C 25 x BV 5201 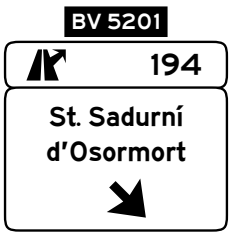	4,969
35,138	0,291	29 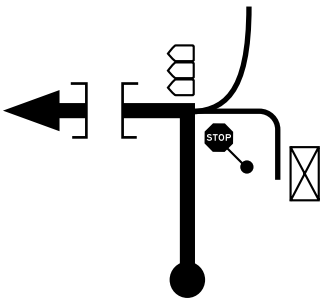	C 25 x BV 5201 	4,678
35,210	0,072	30 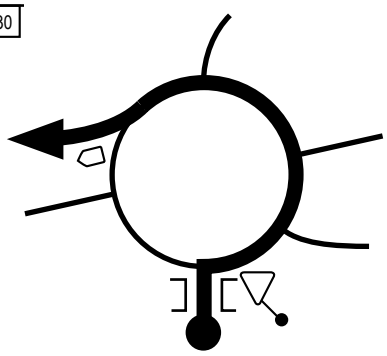	BV 5201 	4,606

© 2026 RallyClassics.org

Km Total	Km Parcial · *Partial*	Dirección · *Direction*	Info.	Km Regr.
36,911	1,701	31 	BV 5201	2,905
37,460	0,549	32 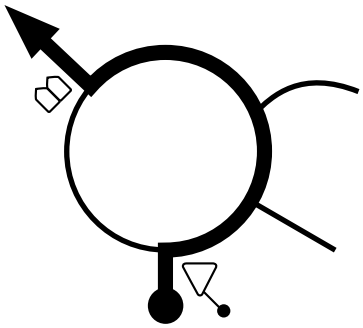	BV 5201	2,356
39,532	2,072	33 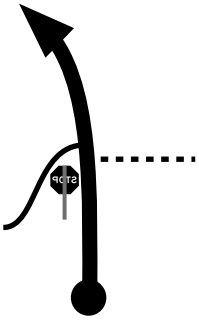	BV 5201 	0,284
39,816	0,284	34 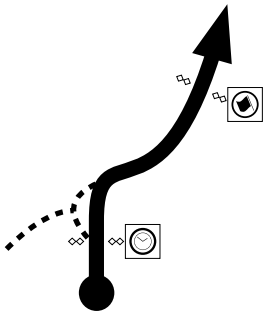	BV 5201 TC9-12 N 41º 54 744 E 2º 23 291	0,000

© 2026 RallyClassics.org

Fotos salida · *Start photos*





© 2026 RallyClassics.org

Esquema salida · *Start sketch*

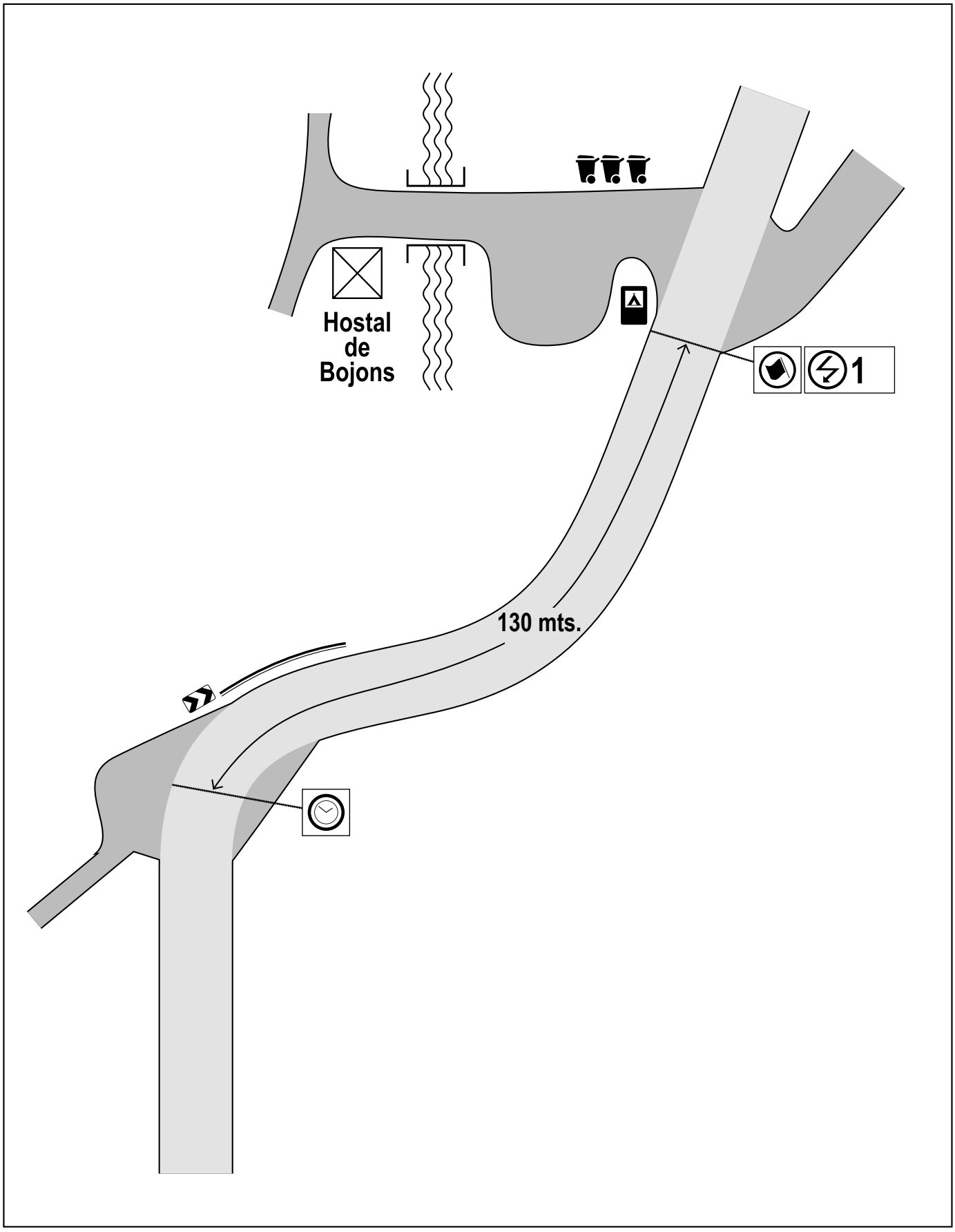

© 2026 RallyClassics.org

Fotos llegada · *Finish photos*



© 2026 RallyClassics.org

Esquema llegada · *Finish sketch*

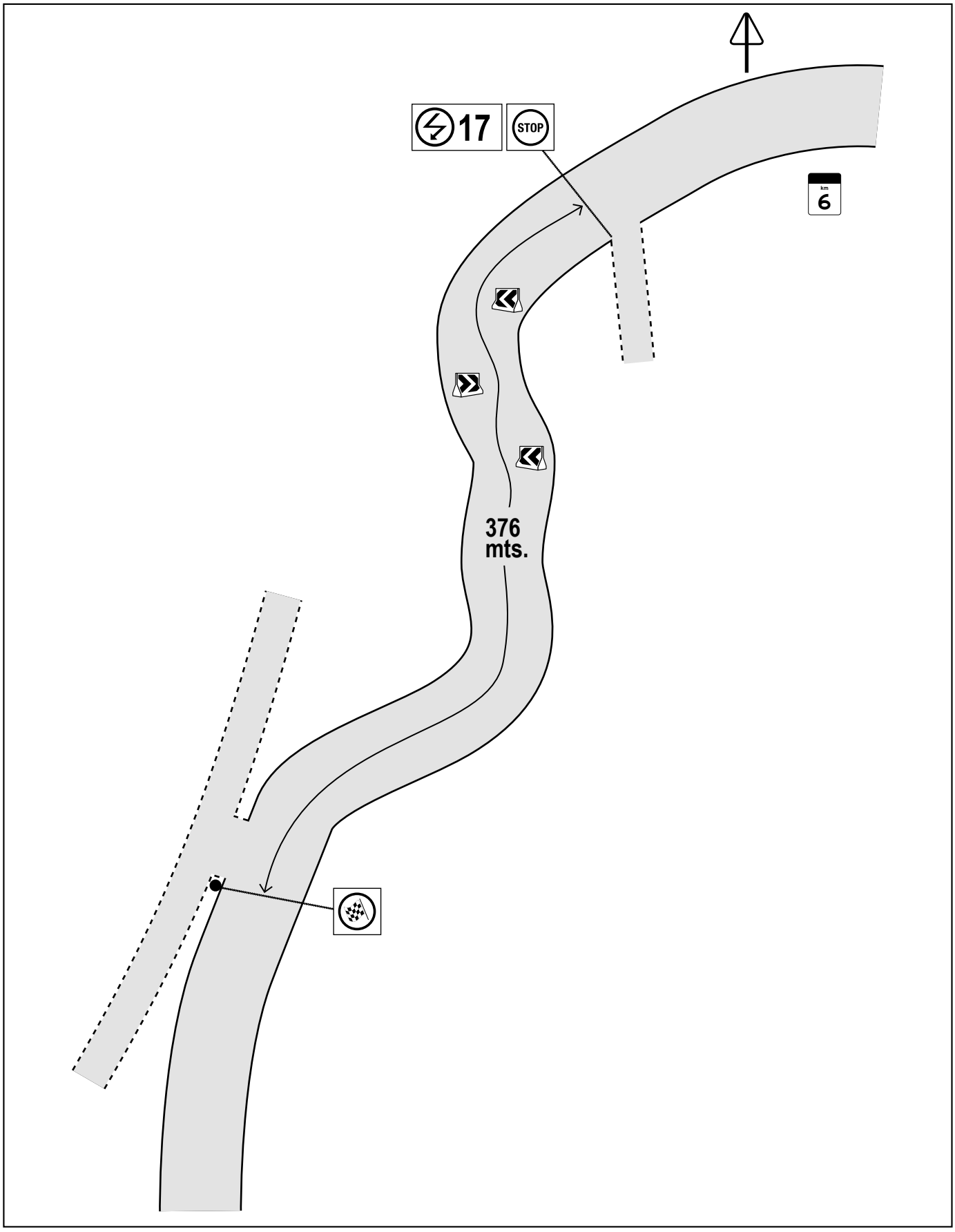

© 2026 RallyClassics.org

Mapa · *Map*

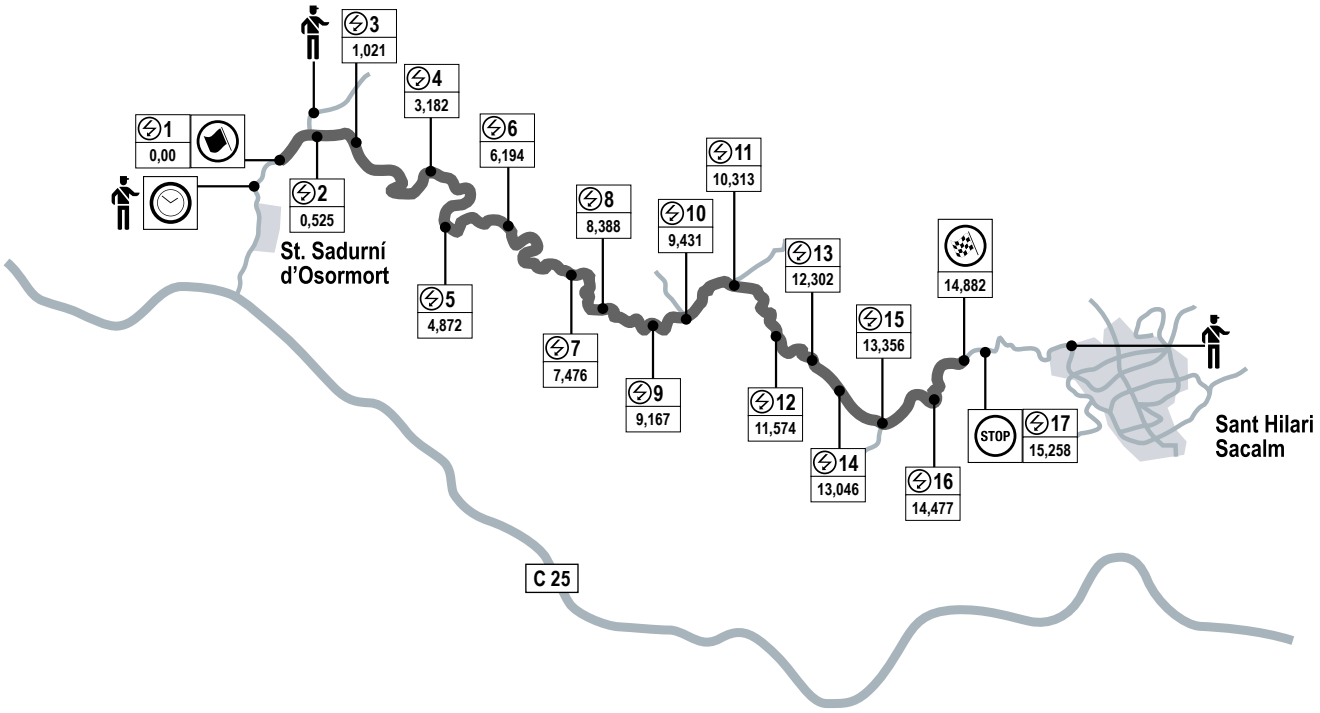

© 2026 RallyClassics.org

Km Total	Km Parcial · *Partial*	Dirección · *Direction*	Info.	Km Regr.
0,000	0,000	1 14,882	SS9-12 BV 5201 x3 N 41º 54 731 E 2º 23 375 1 Mov Vod Ora	24,929
0,525	0,525	2 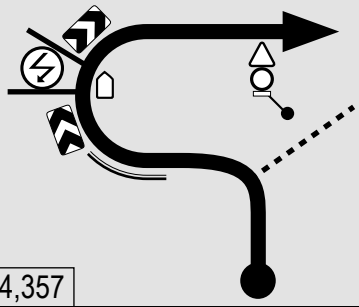 14,357	BV 5201 x3 SANT HILARI SACALM 40 2000 m N 41º 54 724 E 2º 23 707 2	24,404
1,021	0,496	3 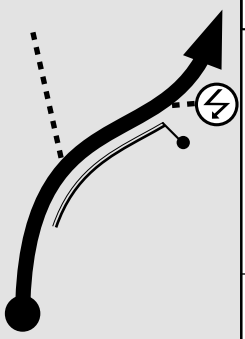 13,861	BV 5201 N 41º 54 507 E 2º 23 850 3	23,908
1,755	0,734	4 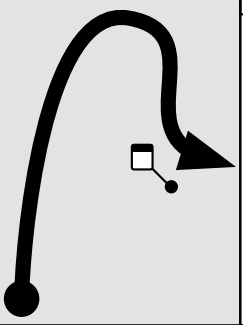 13,127	BV 5201 Gi 551 km 15	23,174
3,182	1,427	5 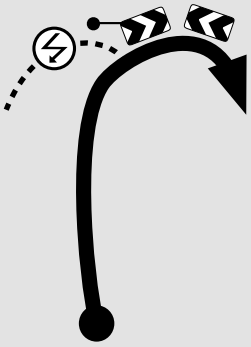 11,700	BV 5201 N 41º 54 416 E 2º 24 565 4	21,747

© 2026 RallyClassics.org

Km Total	Km Parcial · *Partial*	Dirección · *Direction*	Info.	Km Regr.
4,872	1,690	6 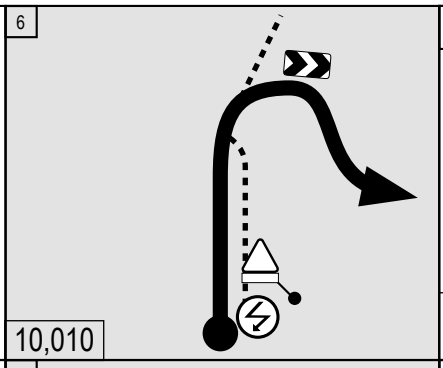 10,010	BV 5201 N 41º 54 090 E 2º 24 758 5	20,057
5,721	0,849	7 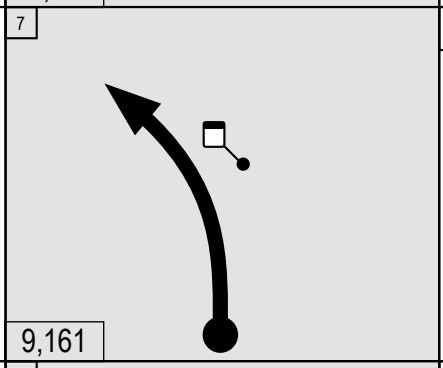 9,161	BV 5201 	19,208
6,194	0,473	8 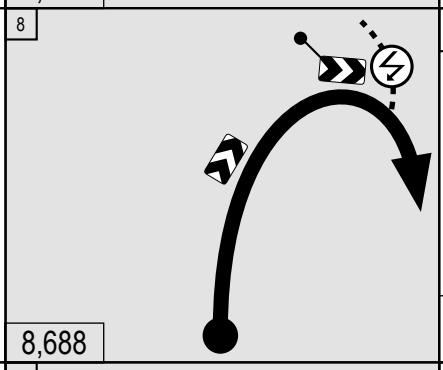 8,688	BV 5201 N 41º 53 861 E 2º 25 389 6	18,735
7,476	1,282	9 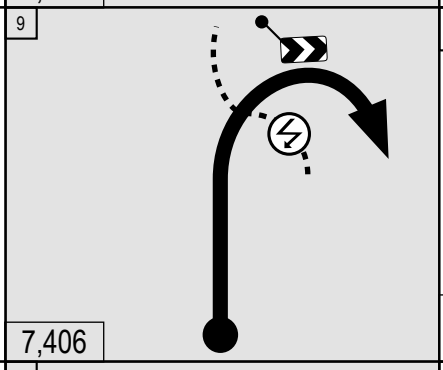 7,406	BV 5201 N 41º 53 661 E 2º 25 853 7	17,453
8,388	0,912	10 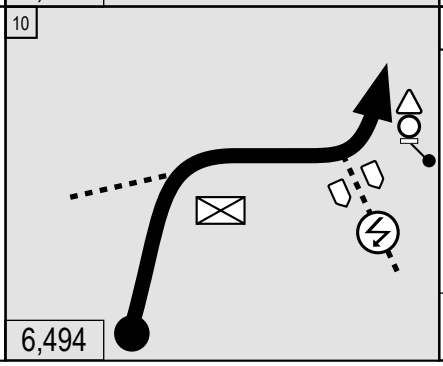 6,494	BV 5201  N 41º 53 358 E 2º 26 070 8	16,541

© 2026 RallyClassics.org

Km Total	Km Parcial · *Partial*	Dirección · *Direction*	Info.	Km Regr.
9,167	0,779	11 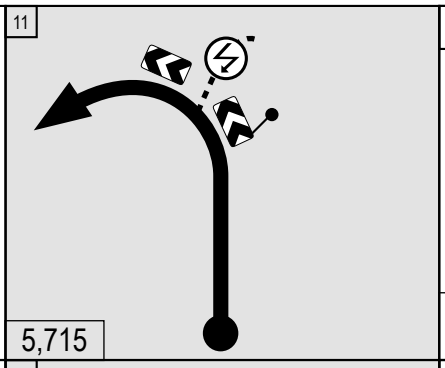 5,715	BV 5201 x2 N 41º 53 244 E 2º 26 557 9	15,762
9,431	0,264	12 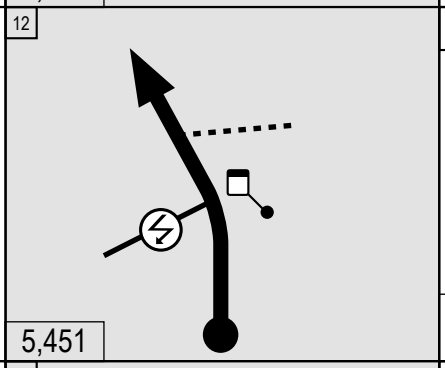 5,451	BV 5201 x Gi 541 N 41º 53 317 E 2º 26 645 10	15,498
10,313	0,882	13 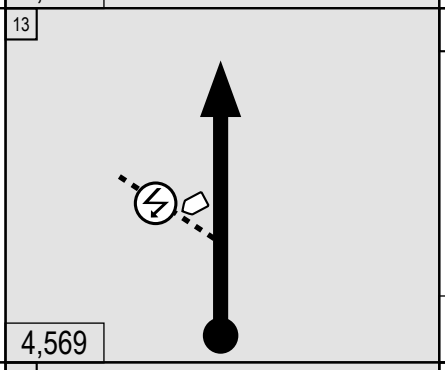 4,569	Gi 541 x2 N 41º 53 534 E 2º 27 109 11	14,616
11,574	1,261	14 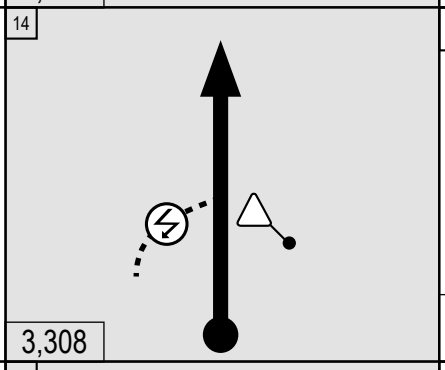 3,308	Gi 541 N 41º 53 101 E 2º 27 574 12	13,355
12,302	0,728	15 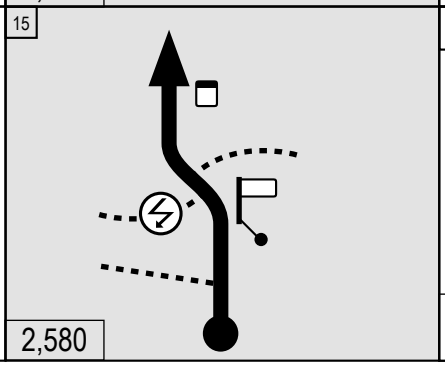 2,580	Gi 541 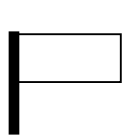 N 41º 52 915 E 2º 27 915 13	12,627

© 2026 RallyClassics.org

Km Total	Km Parcial · *Partial*	Dirección · *Direction*	Info.	Km Regr.
13,046	0,744	16 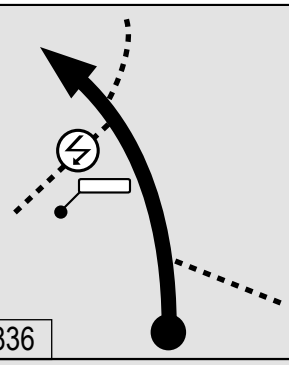 1,836	Gi 541 x2 Mas Carbó N 41º 52 587 E 2º 28 262 14	11,883
13,356	0,310	17 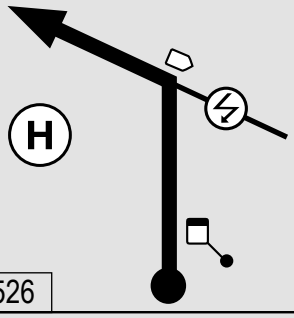 1,526	Gi 541 x2 x3 ~~ESPINELVES 9~~ ~~VILADRAU 14~~ ~~VIC 25~~ Gi 541 km 4 Evacuation Exit N 41º 52 521 E 2º 28 480 15	11,573
14,477	1,121	18 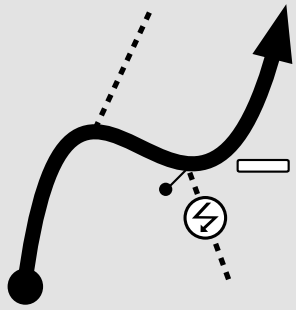 0,405	Gi 541 x2 Masia Els Clopés N 41º 52 747 E 2º 28 971 16	10,452
14,882	0,405	19 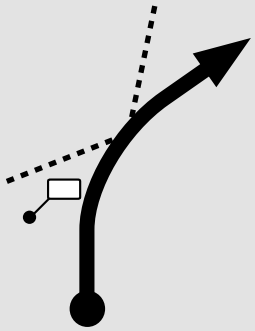 0,000	SS9-12 Gi 541 x4 Font d’en Gurb N 41º 52 912 E 2º 29 079 Mov Vod Ora	10,047
15,258	0,376	20 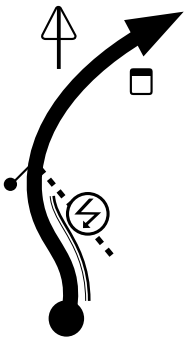	STOP SS9-12 Gi 541 x3 km 6 N 41º 52 977 E 2º 29 291 17	9,671

© 2026 RallyClassics.org

Km Total	Km Parcial · *Partial*	Dirección · *Direction*	Info.	Km Regr.
17,081	1,823	21 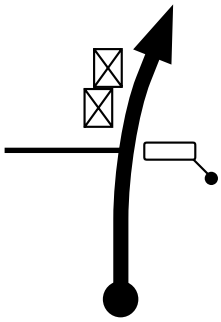	Gi 541 x2 ST. HILARI SACALM N 41º 52 896 E 2º 30 177	7,848
17,596	0,515	22 	Gi 541 Sta. Coloma de Farners ↘ Vic ↘ Blanes ↘ * BP98 a 300 m. (St. HILARI SACALM)	7,333
20,110	2,514	23 	Gi 550 St. HILARI S. OSOR	4,819
21,194	1,084	24 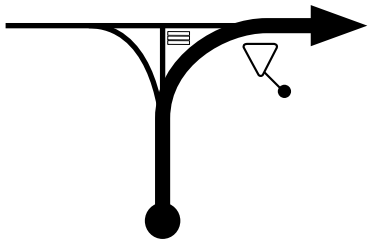	Gi 551 La Bòbila →	3,735
21,256	0,062	25 	c/ Villaret Remote Service IN ZONA INDUSTRIAL LA BÒBILA ZONA INDUSTRIAL MAS GARRIGA	3,673

© 2026 RallyClassics.org

Km Total	Km Parcial · *Partial*	Dirección · *Direction*	Info.	Km Regr.
21,382	0,126	26 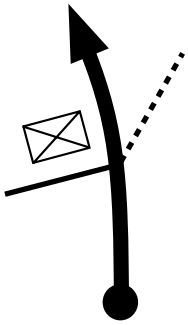	c/ Villaret **Remote Service**	3,547
21,567	0,185	27 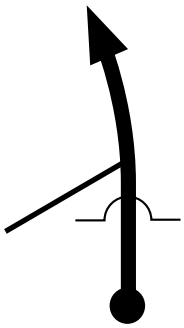	c/ Villaret **Remote Service**	3,362
22,192	0,625	28 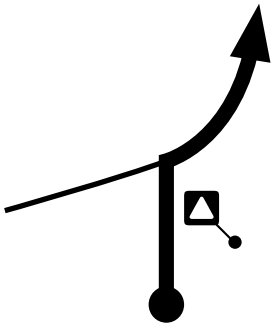	Pol Ind. La Bòbila **Remote Service OUT**	2,737
22,304	0,112	29 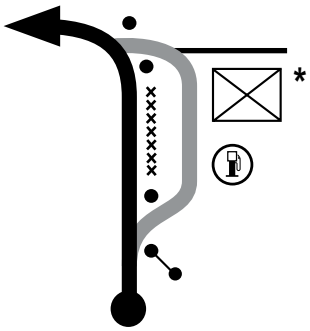	Pol Ind. La Bòbila **Remote Refueling Zone** *** Moragas** **WC**	2,625
22,586	0,282	30 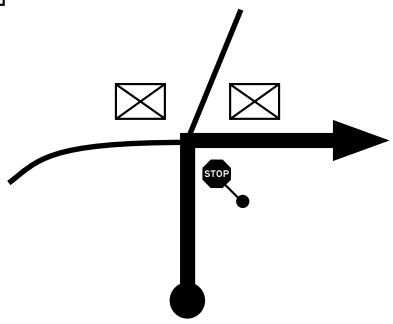	Ctra. Vilavechia **x2**	2,343

© 2026 RallyClassics.org

Km Total	Km Parcial · *Partial*	Dirección · *Direction*	Info.	Km Regr.
23,287	0,701	31 	c/ Mas Garriga ← Zona Industrial Mas Garriga	1,642
23,525	0,238	32 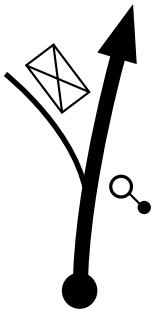	c/ Mas Garriga 30	1,404
24,242	0,717	33 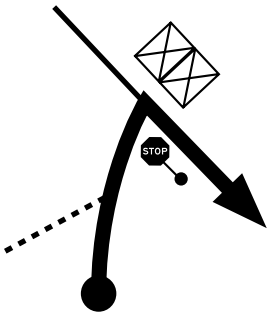	Gi 542	0,687
24,462	0,220	34 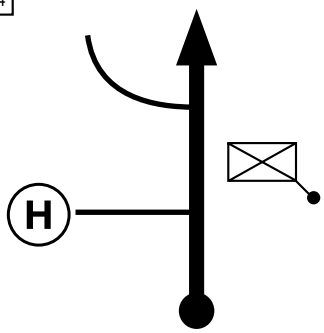	Gi 542 x2 ~~ST. HILARI SACALM~~	0,467
24,929	0,467	35 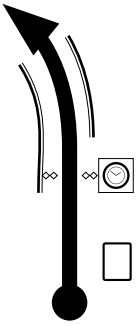	TC10-13 Gi 551 ATENCIÓ 1,5 m N 41º 53 323 E 2º 30 383	0,000

Después del TC13 ir a la página 131

After TC13 go to page 131

© 2026 RallyClassics.org

Fotos salida · *Start photos*





© 2026 RallyClassics.org

Esquema salida · *Start sketch*

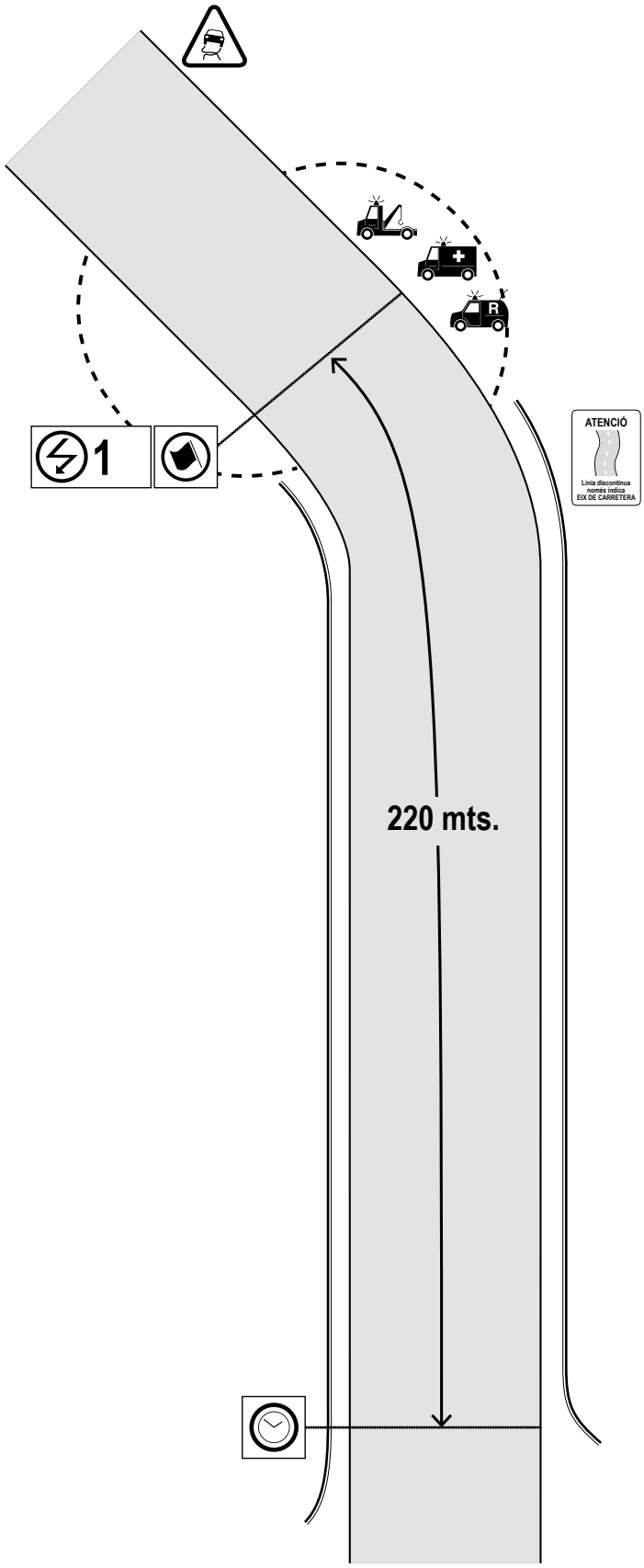

© 2026 RallyClassics.org

Fotos llegada · *Finish photos*





© 2026 RallyClassics.org

Esquema llegada · *Finish sketch*

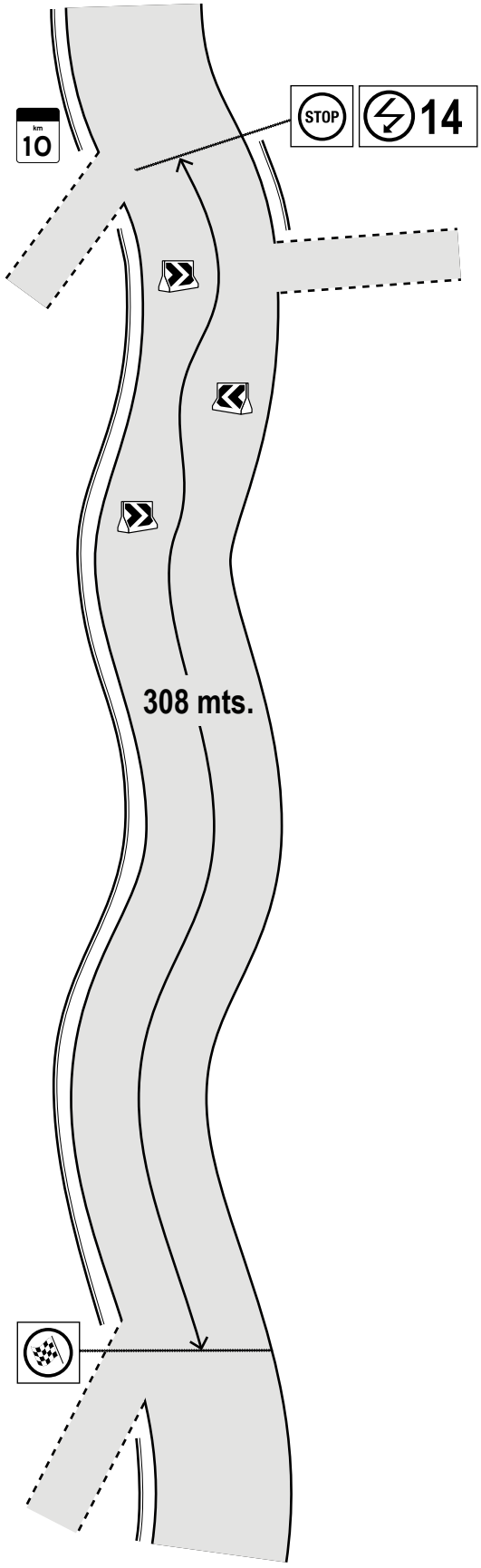

© 2026 RallyClassics.org

Mapa · *Map*

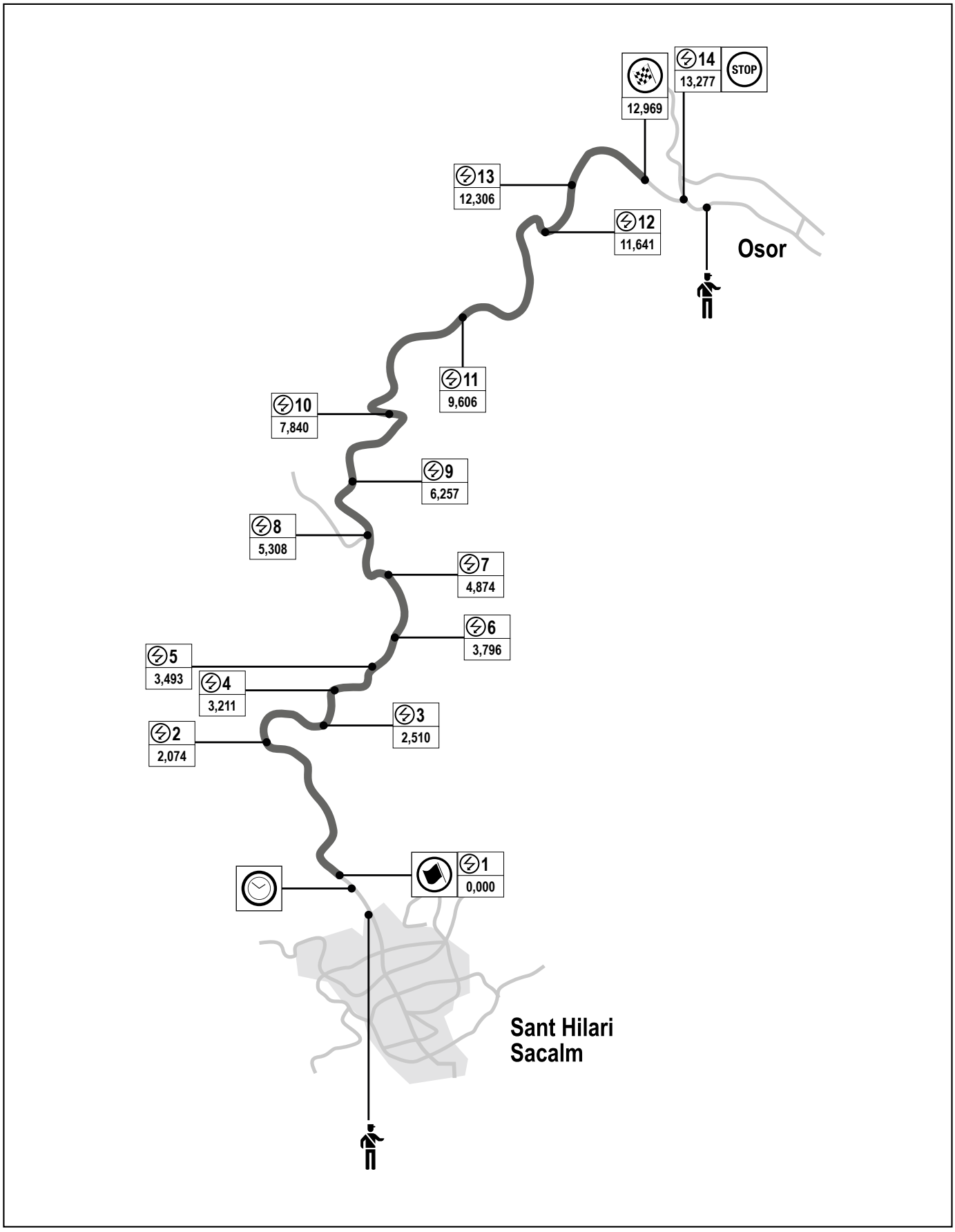

© 2026 RallyClassics.org

Km Total	Km Parcial · *Partial*	Dirección · *Direction*	Info.	Km Regr.
0,000	0,000	1 12,969	SS10 Gi 542 N 41º 53 416 E 2º 30 281 · 1 · Mov Vod Ora	53,310
1,539	1,539	2 11,430	Gi 542	51,771
2,074	0,535	3 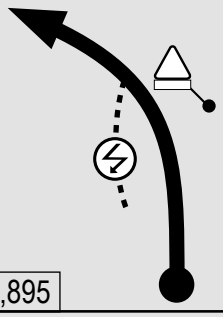 10,895	Gi 542 N 41º 54 168 E 2º 30 004 · 2	51,236
2,510	0,436	4 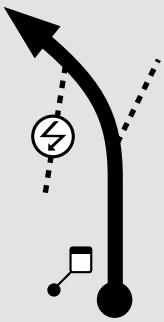 10,459	Gi 542 N 41º 54 111 E 2º 30 295 · 3	50,800
3,211	0,701	5 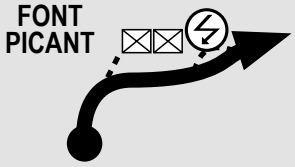 9,758	Gi 542 N 41º 54 283 E 2º 30 493 · 4	50,099

© 2026 RallyClassics.org

Km Total	Km Parcial · *Partial*	Dirección · *Direction*	Info.	Km Regr.
3,493	0,282	6 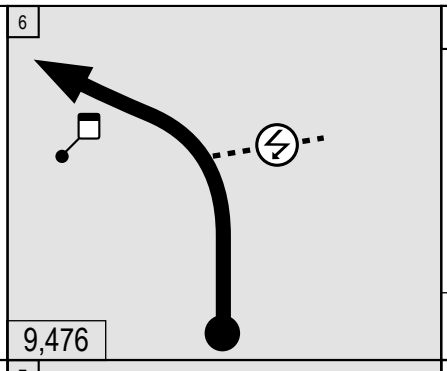 9,476	Gi 542 N 41º 54 320 E 2º 30 643 5	49,817
3,796	0,303	7 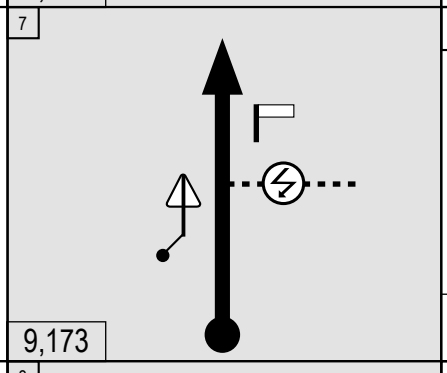 9,173	Gi 542 Font de St. Roc Cal Sastre N 41º 54 454 E 2º 30 701 6	49,514
4,874	1,078	8 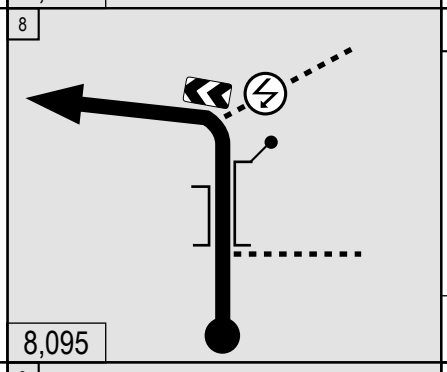 8,095	Gi 542 N 41º 54 916 E 2º 30 780 7	48,436
5,308	0,434	9 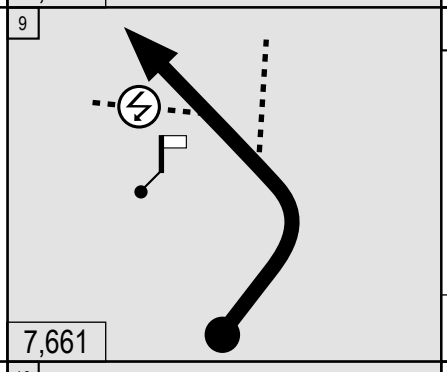 7,661	Gi 542 CAMÍ PARTICULAR PROHIBIT EL PAS N 41º 55 014 E 2º 30 716 8	48,002
6,257	0,949	10 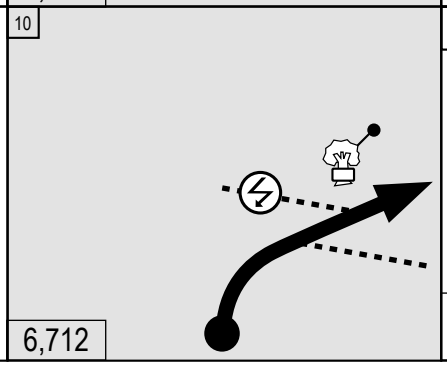 6,712	Gi 542 AREA PRIVADA DE CAÇA N 41º 55 380 E 2º 30 497 9	47,053

© 2026 RallyClassics.org

Km Total	Km Parcial · *Partial*	Dirección · *Direction*	Info.	Km Regr.
7,131	0,874	11 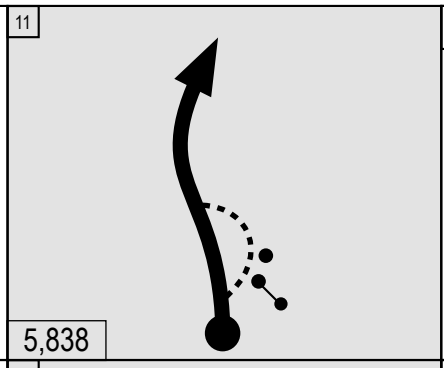 5,838	Gi 542	46,179
7,840	0,709	12 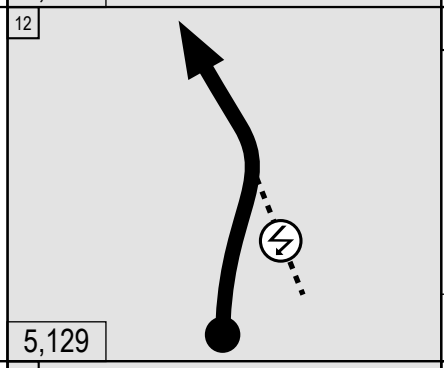 5,129	Gi 542 N 41º 55 775 E 2º 30 883 10	45,470
8,380	0,540	13 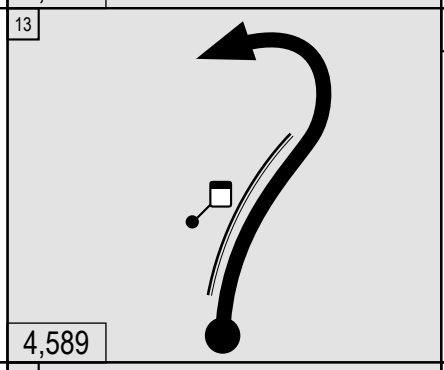 4,589	Gi 542 Gi 542 km 15	44,930
9,606	1,226	14 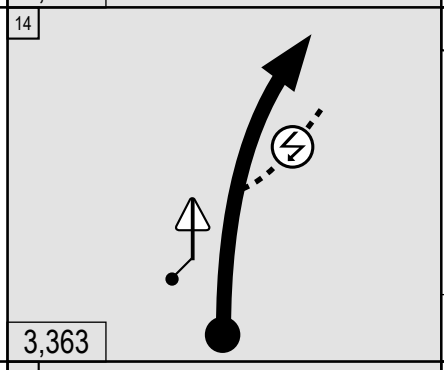 3,363	Gi 542 N 41º 56 206 E 2º 31 419 11	43,704
10,324	0,718	15 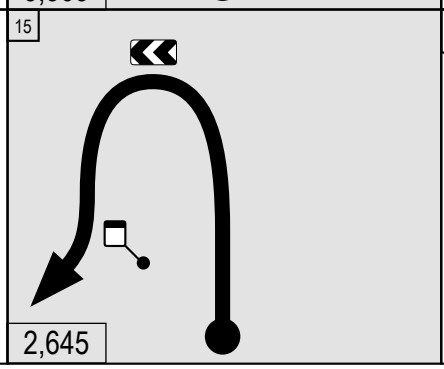 2,645	Gi 542 Gi 542 km 13	42,986

© 2026 RallyClassics.org

Km Total	Km Parcial · *Partial*	Dirección · *Direction*	Info.	Km Regr.
11,641	1,317	16 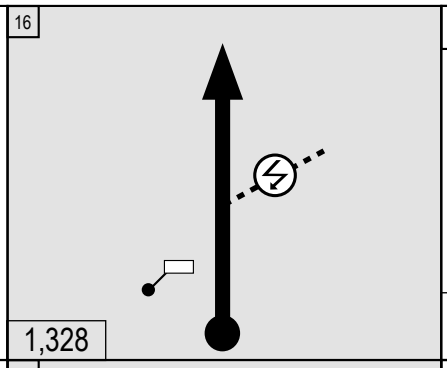 1,328	Gi 542 ZONA DE PESCA LLIURE N 41º 56 669 E 2º 31 405 12	41,669
12,306	0,665	17 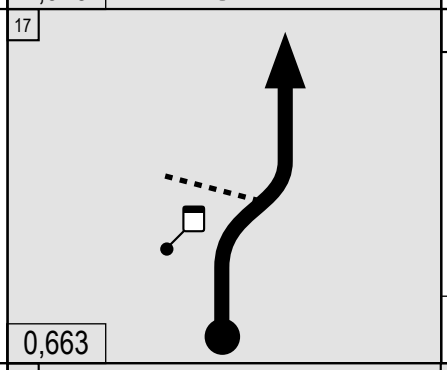 0,663	Gi 542 Gi 542 km 11 N 41º 56 909 E 2º 32 354 13	41,004
12,969	0,663	18 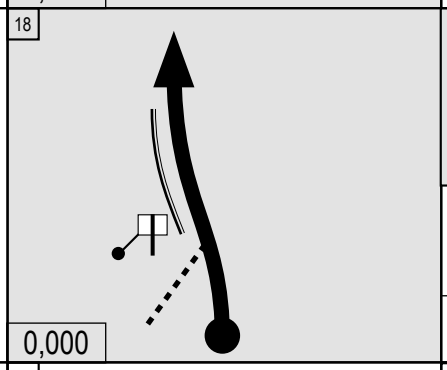 0,000	SS10 Gi 542 ZONA DE PESCA LLIURE N 41º 56 921 E 2º 32 672	40,341
13,277	0,308	19 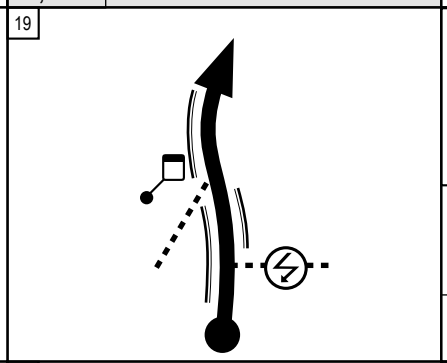	STOP SS10 Gi 542 x3 Gi 542 km 10 N 41º 56 839 E 2º 32 855 14	40,033
13,737	0,460	20 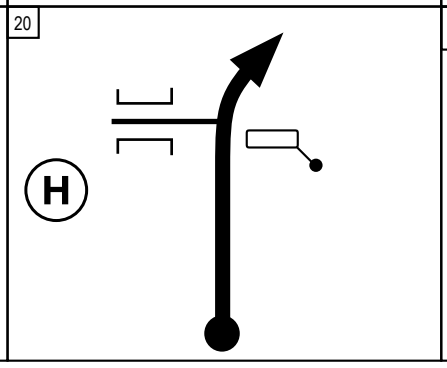	Gi 542 x2 OSOR	39,573

© 2026 RallyClassics.org

Km Total	Km Parcial · *Partial*	Dirección · *Direction*	Info.	Km Regr.
23,134	9,397	21 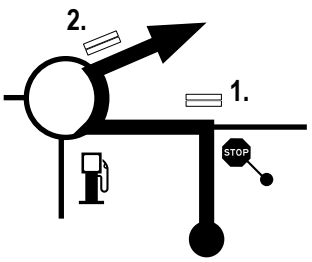	N 141e 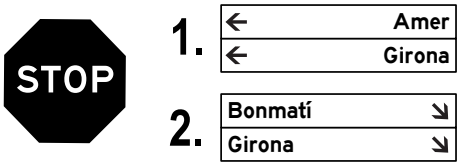 Shell 24h (ANGLÈS)	30,176
24,470	1,336	22 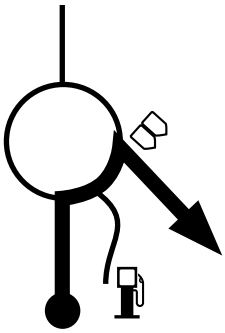	C 63 Cepsa 98	28,840
26,167	1,697	23 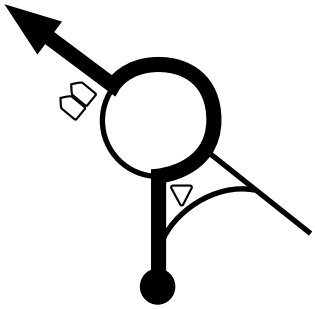	C 63 	27,143
30,870	4,703	24 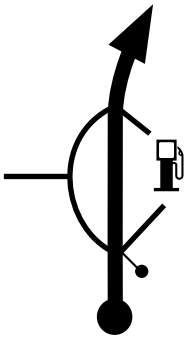	C 63 Repsol 98	22,440
33,270	2,400	25 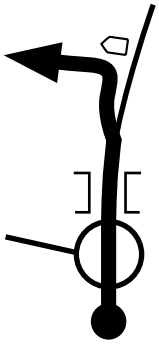	C 63 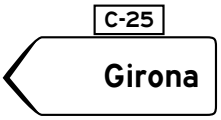 **STOP en el suelo** *STOP on the ground*	20,040

© 2026 RallyClassics.org

Km Total	Km Parcial · *Partial*	Dirección · *Direction*	Info.	Km Regr.
33,730	0,460	26 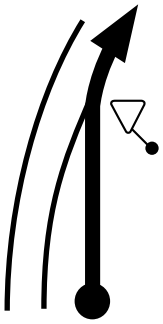	C 25 **Radar a/*at* 4,5 km** 120	19,580
43,795	10,065	27	C 25 x A 2 C 25 A 2 AP 7 Girona **RADAR a 5,4 km** 120 **Mantenerse a la izquierda** *Keep left*	9,515
50,315	6,520	28 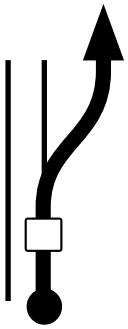	A 2 x N IIa 708 N II N IIa FORNELLS DE LA SELVA GIRONA **Mantenerse a la izquierda** *Keep left*	2,995
50,775	0,460	29 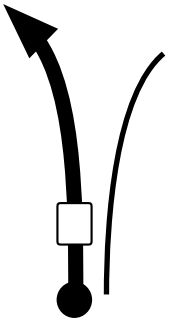	N IIa N II FORNELLS DE LA SELVA GIRONA S. **Mantenerse a la izquierda** *Keep left*	2,535
51,405	0,630	30 	N IIa Girona	1,905

© 2026 RallyClassics.org

Km Total	Km Parcial · *Partial*	Dirección · *Direction*	Info.	Km Regr.
52,075	0,670	31 	N Ila	1,235
52,745	0,670	32 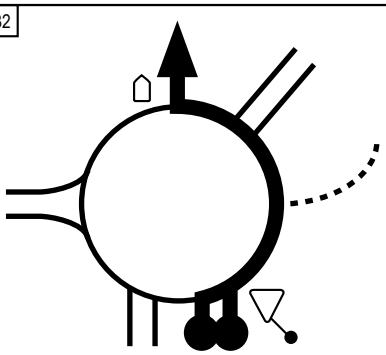	c/ de les Mercaderies Estació de Mercaderies CLH	0,565
53,060	0,315	33 !! 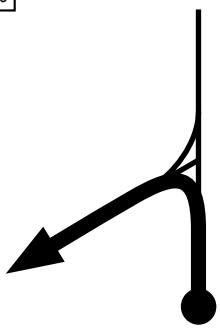	c/ del Ferrocarril	0,250
53,310	0,250	34 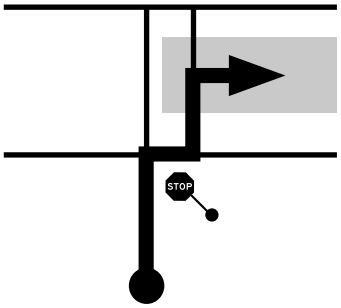	TC10a Av de Vilablareix STOP **Regrouping IN** N 41º 56 530 E 2º 48 070	0,000

© 2026 RallyClassics.org

Km Total	Km Parcial · *Partial*	Dirección · *Direction*	Info.	Km Regr.
0,000	0,000	1 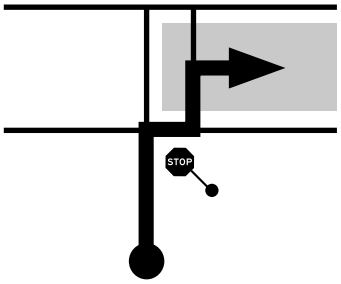	TC10a Av de Vilablareix STOP **Regrouping IN** N 41º 56 530 E 2º 48 070	0,075
0,075	0,075	2 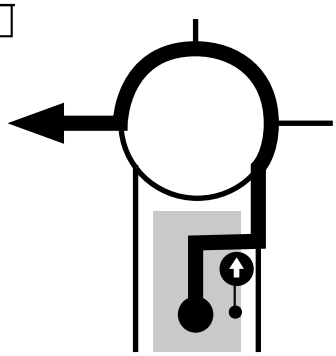	TC10b c/ Pla de la Seva **Regrouping OUT** **Service F IN** N 41º 56 558 E 2º 48 046	0,000

© 2026 RallyClassics.org

Km Total	Km Parcial · *Partial*	Dirección · *Direction*	Info.	Km Regr.
0,000	0,000	1 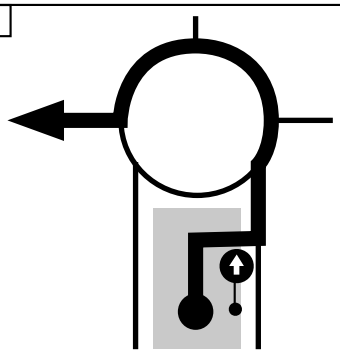	TC10b c/ Pla de la Seva **Service F IN**	0,850

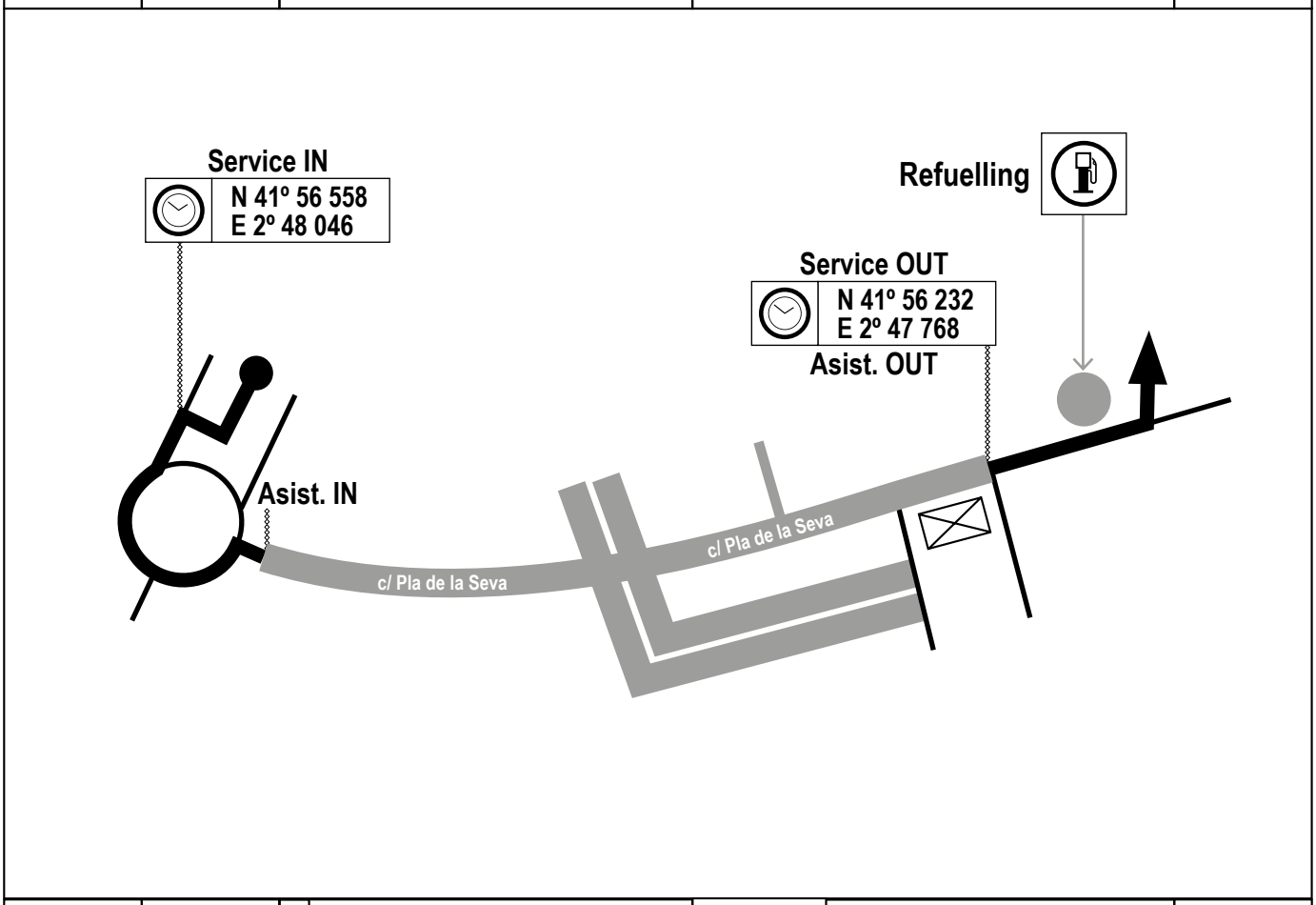

0,850	0,850	2 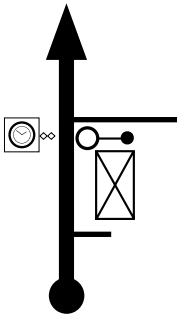	TC10c c/ Pla de la Seva **Service F OUT**	0,000

Después del TC10c ir a la página 88 viñeta 1

After TC10c go to page 88 box 1

© 2025 RallyClassics.org

Fotos salida · *Start photos*





© 2026 RallyClassics.org

Esquema salida · *Start sketch*

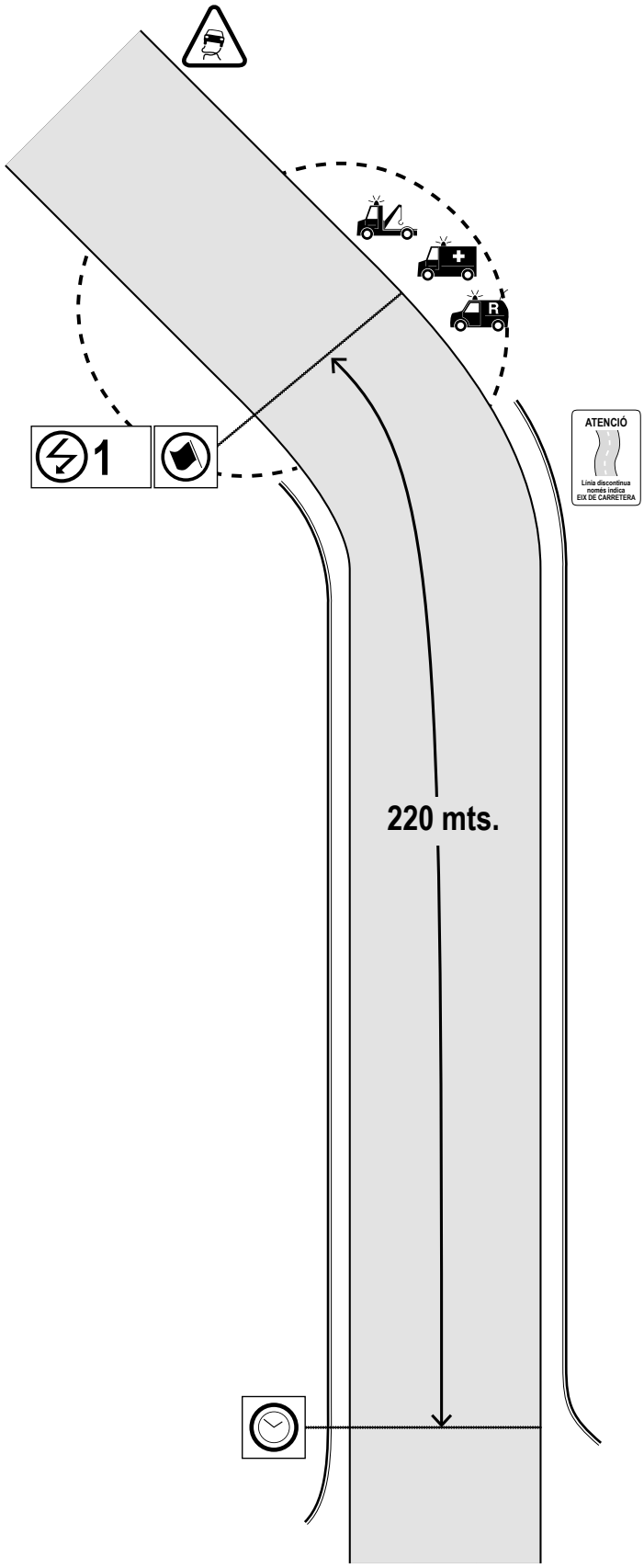

© 2026 RallyClassics.org

Fotos llegada · *Finish photos*



© 2026 RallyClassics.org

Esquema llegada · *Finish sketch*

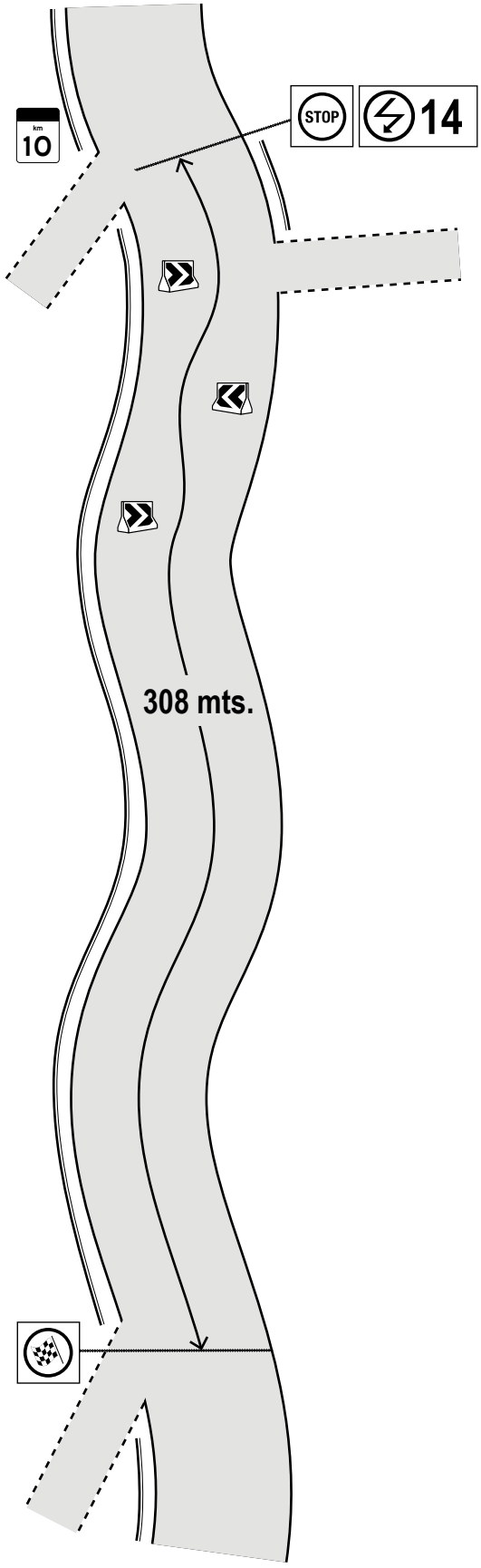

© 2026 RallyClassics.org

Mapa · *Map*

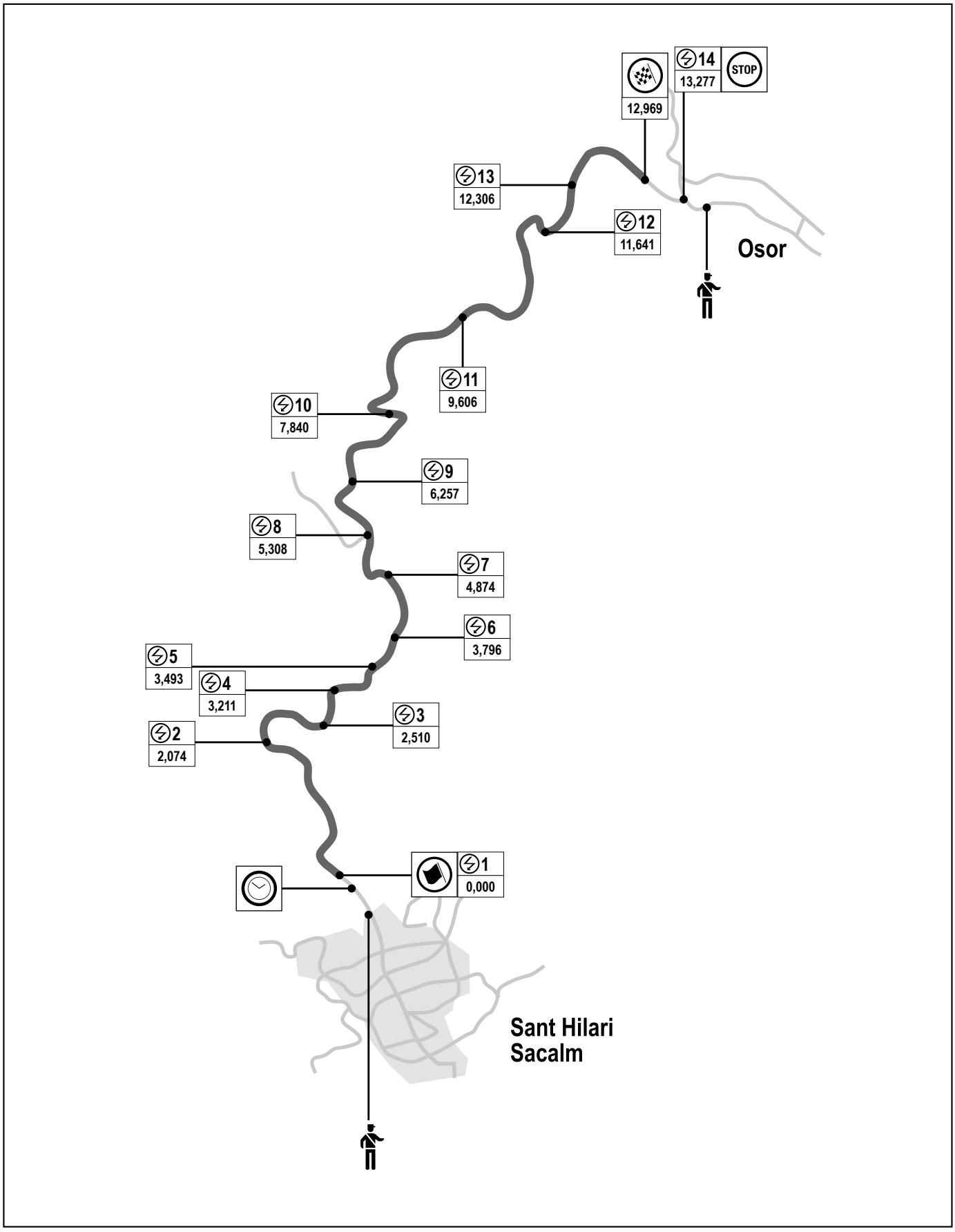

© 2026 RallyClassics.org

Km Total	Km Parcial · *Partial*	Dirección · *Direction*	Info.	Km Regr.
0,000	0,000	1 12,969	SS13 Gi 542 N 41º 53 416 E 2º 30 281 1 Mov Vod Ora	61,910
1,539	1,539	2 11,430	Gi 542	60,371
2,074	0,535	3 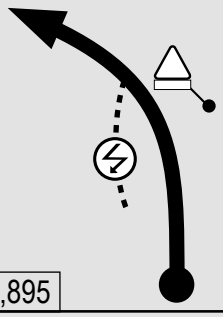 10,895	Gi 542 N 41º 54 168 E 2º 30 004 2	59,836
2,510	0,436	4 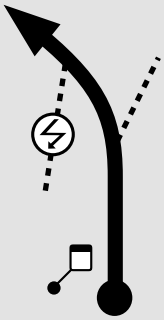 10,459	Gi 542 N 41º 54 111 E 2º 30 295 3	59,400
3,211	0,701	5 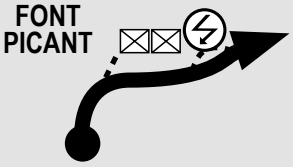 9,758	Gi 542 N 41º 54 283 E 2º 30 493 4	58,699

© 2026 RallyClassics.org

Km Total	Km Parcial · *Partial*	Dirección · *Direction*	Info.	Km Regr.
3,493	0,282	6 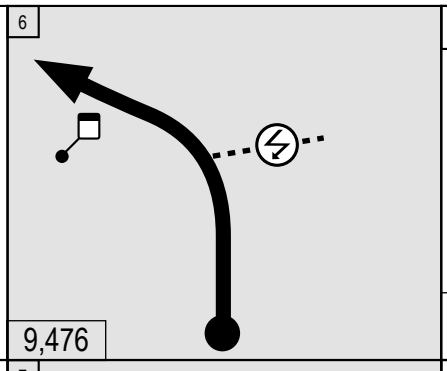 9,476	Gi 542 N 41º 54 320 E 2º 30 643 5	58,417
3,796	0,303	7 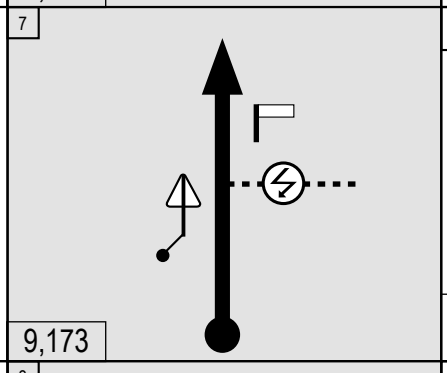 9,173	Gi 542 Font de St. Roc Cal Sastre N 41º 54 454 E 2º 30 701 6	58,114
4,874	1,078	8 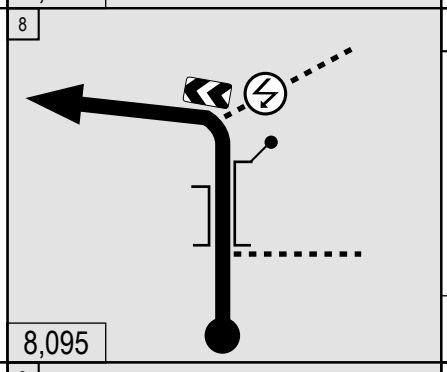 8,095	Gi 542 N 41º 54 916 E 2º 30 780 7	57,036
5,308	0,434	9 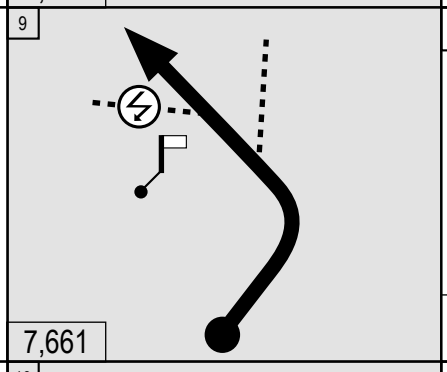 7,661	Gi 542 CAMÍ PARTICULAR PROHIBIT EL PAS N 41º 55 014 E 2º 30 716 8	56,602
6,257	0,949	10 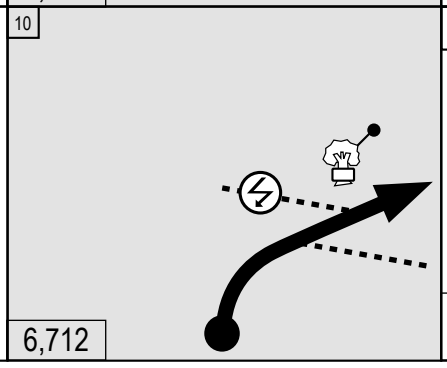 6,712	Gi 542 AREA PRIVADA DE CAÇA N 41º 55 380 E 2º 30 497 9	55,653

© 2026 RallyClassics.org

Km Total	Km Parcial · *Partial*	Dirección · *Direction*	Info.	Km Regr.
7,131	0,874	11 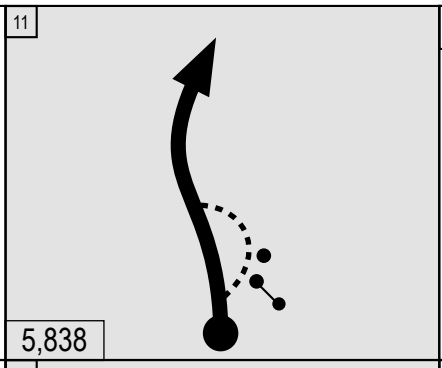 5,838	Gi 542	54,779
7,840	0,709	12 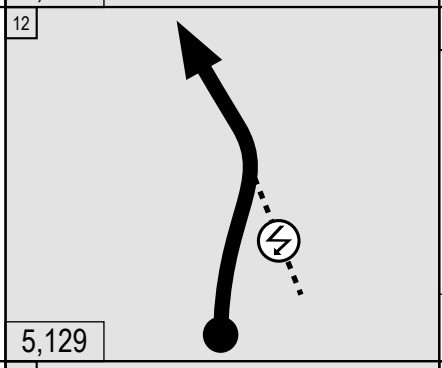 5,129	Gi 542 N 41º 55 775 E 2º 30 883 10	54,070
8,380	0,540	13 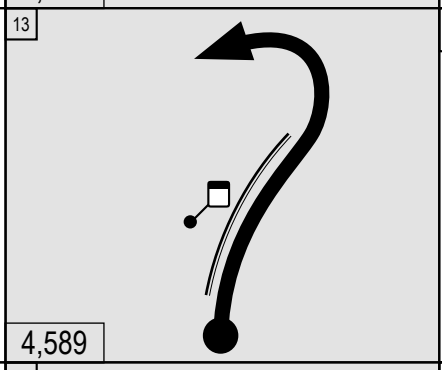 4,589	Gi 542 Gi 542 km 15	53,530
9,606	1,226	14 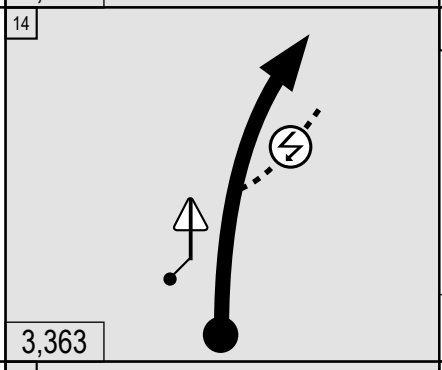 3,363	Gi 542 N 41º 56 206 E 2º 31 419 11	52,304
10,324	0,718	15 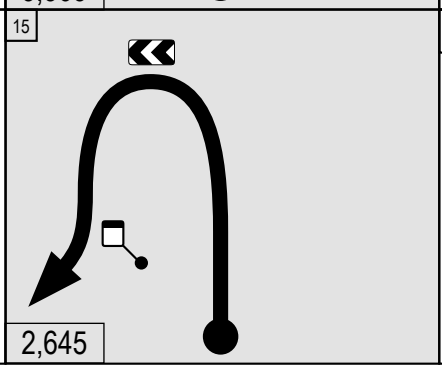 2,645	Gi 542 Gi 542 km 13	51,586

© 2026 RallyClassics.org

Km Total	Km Parcial · *Partial*	Dirección · *Direction*	Info.	Km Regr.
11,641	1,317	16 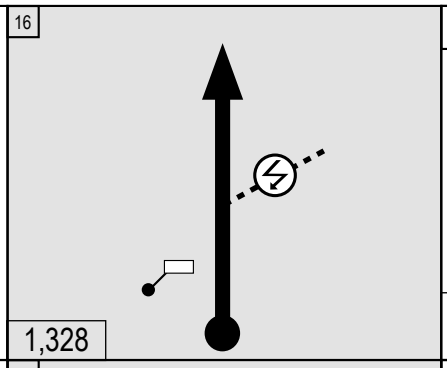 1,328	Gi 542 ZONA DE PESCA LLIURE N 41º 56 669 E 2º 31 405 12	50,269
12,306	0,665	17 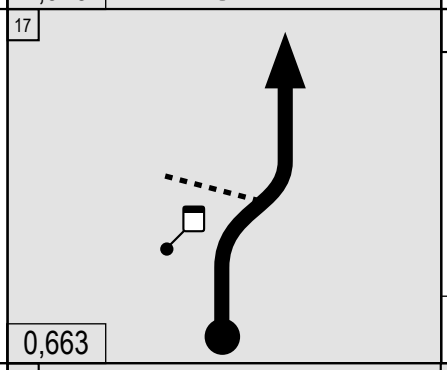 0,663	Gi 542 Gi 542 km 11 N 41º 56 909 E 2º 32 354 13	49,604
12,969	0,663	18 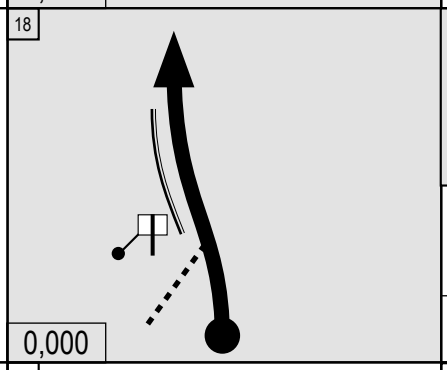 0,000	SS13 Gi 542 ZONA DE PESCA LLIURE N 41º 56 921 E 2º 32 672	48,941
13,277	0,308	19 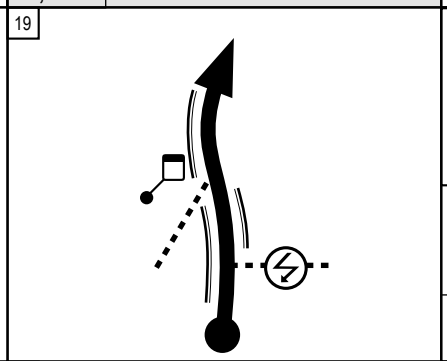	STOP SS13 Gi 542 Gi 542 km 10 N 41º 56 839 E 2º 32 855 14	48,633
13,737	0,460	20 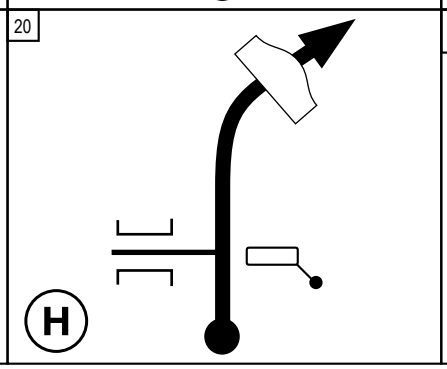 H	Gi 542 x2 OSOR **FOTO FINISHER** **a/*at* 500 m.**	48,173

© 2026 RallyClassics.org

Km Total	Km Parcial · *Partial*	Dirección · *Direction*	Info.	Km Regr.
23,134	9,397	21 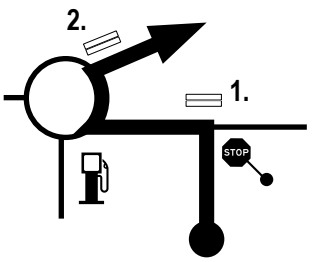	N 141e STOP 1. ← Amer ← Girona 2. Bonmatí ↘ Girona ↘ Shell 24h (ANGLÈS)	38,776
24,470	1,336	22 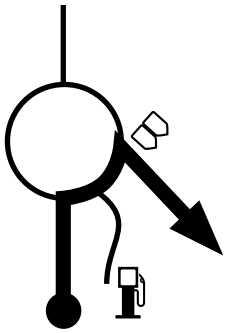	C 63 C-25 Sta. COLOMA DE FARNERS Cepsa 98	37,440
26,167	1,697	23 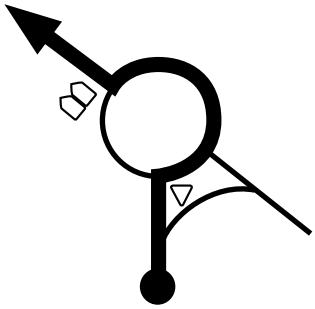	C 63 C-25 Sta. COLOMA DE FARNERS	35,743
30,870	4,703	24 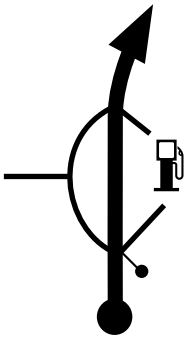	C 63 Repsol 98	31,040
33,270	2,400	25 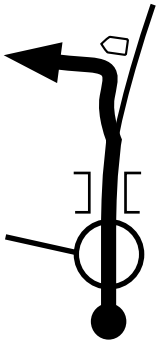	C 63 C-25 Girona **STOP en el suelo** *STOP on the ground*	28,640

© 2026 RallyClassics.org

Km Total	Km Parcial · *Partial*	Dirección · *Direction*	Info.	Km Regr.
33,730	0,460	26 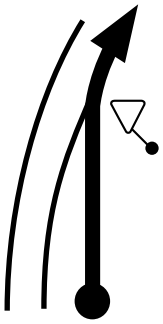	C 25 **Radar a/*at* 4,5 km** 120	28,180
43,795	10,065	27	C 25 x A 2 C 25 A 2 AP 7 Girona **RADAR a 5,4 km** 120 **Mantenerse a la izquierda** *Keep left*	18,115
50,315	6,520	28 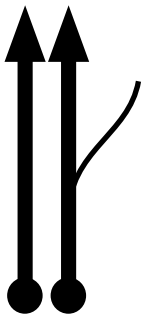	A 2 x AP 7 E 15 AP 7 A 2 Girona Figueres Perpignan **Mantenerse a la izquierda** *Keep left*	11,595
58,590	8,275	29 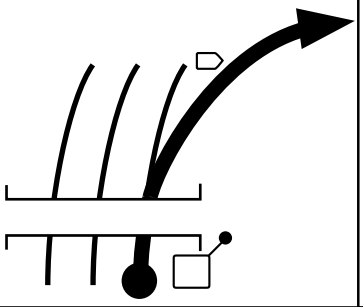	AP 7 59 59 GIRONA O SANT GREGORI **Mantenerse a la derecha** *Keep right*	3,320
59,320	0,730	30 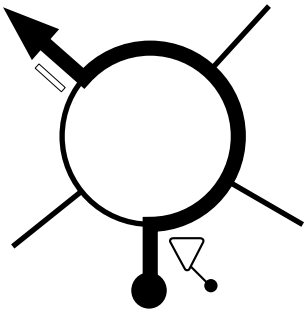	Carrer de Sant Gregori Girona →	2,590

© 2026 RallyClassics.org

Km Total	Km Parcial · *Partial*	Dirección · *Direction*	Info.	Km Regr.
60,560	1,240	31 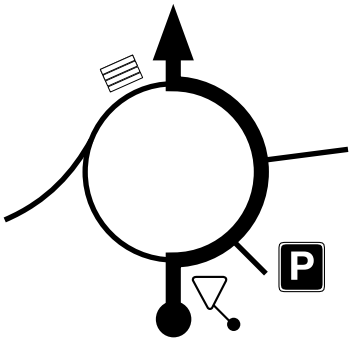	Carrer de Sant Gregori Centre ciutat → França-Figueres N II → Banyoles C 66 → Palamós C 66 → Hotel Costabella → Hotel Ibis-Ibis Budget →	1,350
60,785	0,225	32 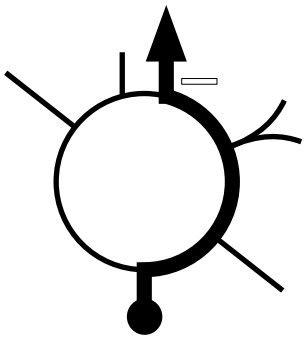	Rambla de Xavier Cugat ↑ Centre ciutat	1,125
61,360	0,575	33 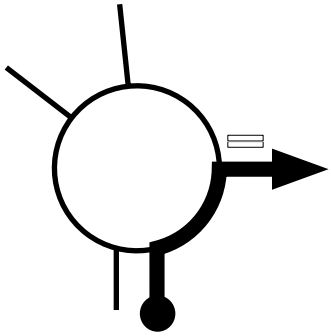	Av. de França Centre ciutat → Hospitals →	0,550
61,640	0,280	34 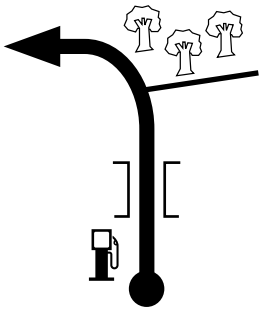	Passeig de la Devesa CEPSA 98	0,270
61,740	0,100	35 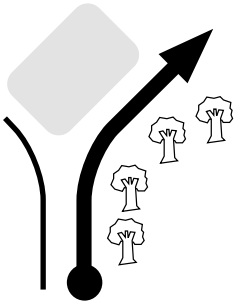	Passeig de la Devesa	0,170

© 2026 RallyClassics.org

Km Total	Km Parcial · *Partial*	Dirección · *Direction*	Info.	Km Regr.
61,855	0,115	36 	Rotonda del Pont de Pedret	0,055
61,910	0,055	37 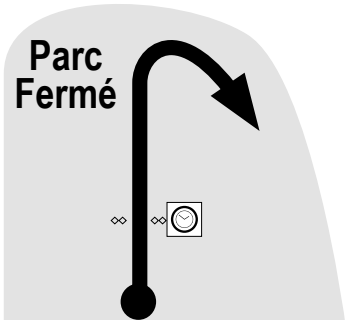	TC13a **Final del Rally** **¡FELICIDADES!** *End of Rally* *CONGRATULATIONS!* **No penaliza el adelanto** *Early check-in allowed*	0,000

© 2026 RallyClassics.org

KH7 74 RALLY COSTA BRAVA

Rutas alternativas · *Alternative routes*

SS1 Santuari dels Àngels			Overnight Parc Ferme			Pg. 146
Etapa · *Leg*	Sección · *Section*	Sector	Dist.	Tiempo · *Time*	Media · *Average*	
1	1	4	13,880	55’	15,14	
SS2-5 Els Àngels			SS3-6 Santa Pellaia Curt			Pg. 148
Etapa · *Leg*	Sección · *Section*	Sector	Dist.	Tiempo · *Time*	Media · *Average*	
2	2-3	8-14	39,506	52’	45,58	
SS3-6 Santa Pellaia Curt			SS4-7 Salions-Sant Grau Curt			Pg. 151
Etapa · *Leg*	Sección · *Section*	Sector	Dist.	Tiempo · *Time*	Media · *Average*	
2	2-3	9-15	73,530	1h22’	53,80	
SS4 Salions-Sant Grau Curt			Regrouping			Pg. 154
Etapa · *Leg*	Sección · *Section*	Sector	Dist.	Tiempo · *Time*	Media · *Average*	
2	2	10	52,915	1h00’	52,91	
SS7 Salions-Sant Grau Curt			Service D			Pg. 156
Etapa · *Leg*	Sección · *Section*	Sector	Dist.	Tiempo · *Time*	Media · *Average*	
2	3	16	52,990	1h00’	53,12	
SS8-11 Sant Miquel de Cladells			SS9-12 Collsaplana			Pg. 158
Etapa · *Leg*	Sección · *Section*	Sector	Dist.	Tiempo · *Time*	Media · *Average*	
3	4-5	22-28	40,804	1h12’	34,00	
SS9-12 Collsaplana			SS10-13 Sant Hilari-Osor			Pg. 160
Etapa · *Leg*	Sección · *Section*	Sector	Dist.	Tiempo · *Time*	Media · *Average*	
3	4-5	23-29	28,633	47’	36,55	
SS10 Sant Hilari-Osor 1			Regrouping			Pg. 163
Etapa · *Leg*	Sección · *Section*	Sector	Dist.	Tiempo · *Time*	Media · *Average*	
3	4	24	41,655	1h05’	38,45	
SS13 Sant Hilari-Osor 2			Parc Ferme			Pg. 165
Etapa · *Leg*	Sección · *Section*	Sector	Dist.	Tiempo · *Time*	Media · *Average*	
3	5	30	50,255	1h25’	35,47	

© 2026 RallyClassics.org

Km Total	Km Parcial · *Partial*	Dirección · *Direction*	Info.	Km Regr.
0,000	0,000	1 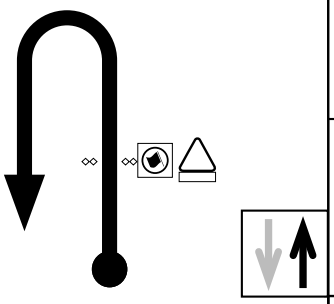	SS1 En tota la ctra.	-,---
0,080	0,080	2 	N II FIGUERES 39 FRANÇA 63	-,---
6,800	6,720	3 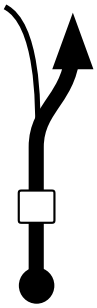	GIRONA nord E 15 AP 7 C 66 BANYOLES PALAMÓS	-,---
7,250	0,450	4 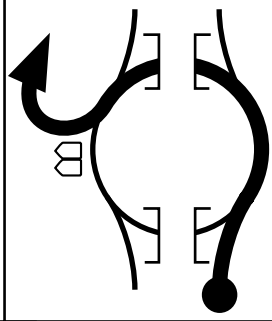	E 15 AP 7 GIRONA nord 6	-,---
7,480	0,230	5 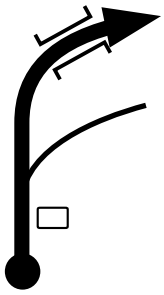	GIRONA nord E-15 AP-7	-,---

© 2026 RallyClassics.org

Km Total	Km Parcial · *Partial*	Dirección · *Direction*	Info.	Km Regr.
7,850	0,370	6 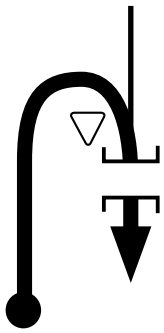		-,---

Seguir Roadbook página 18 viñeta 25

Follow Roadbook page 18 box 25

© 2026 RallyClassics.org

Km Total	Km Parcial · *Partial*	Dirección · *Direction*	Info.	Km Regr.
0,000	0,000	1 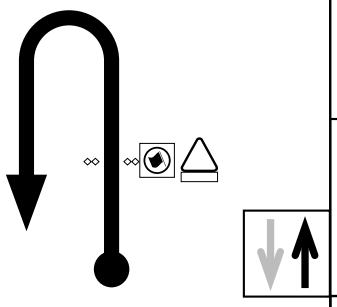	SS2-5 GiV 6703 En tota la ctra.	-,---
0,080	0,080	2 	N II N II FIGUERES 39 FRANÇA 63	-,---
6,800	6,720	3 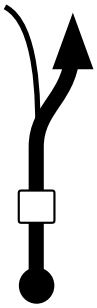	N II x C 66 GIRONA nord E 15 AP 7 C 66 BANYOLES PALAMÓS	-,---
7,250	0,450	4 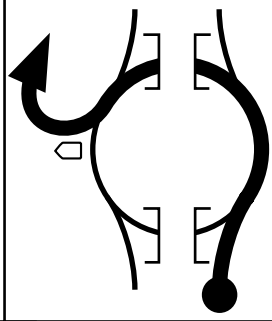	N II x C 66 E 15 AP 7 GIRONA nord 6 C 66 BANYOLES 15 PALAMÓS 41	-,---
7,480	0,230	5 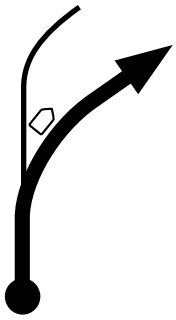	C 66 C 66 CELRÀ 4 PALAMÓS 43	-,---

© 2026 RallyClassics.org

Km Total	Km Parcial · *Partial*	Dirección · *Direction*	Info.	Km Regr.
9,330	1,850	6 	C 66 C 66 CELRÀ Totes Direccions	-,---
10,930	1,600	7 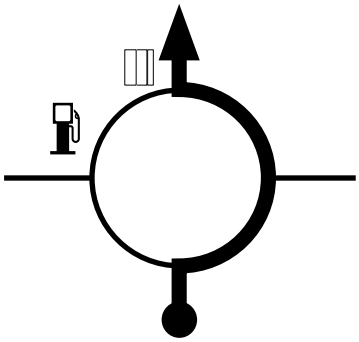	C 66 La Bisbal d’Empordà ↘ Torroella de Montgrí ↘ Palamós ↘ Shell (CELRÀ)	-,---
11,830	0,900	8 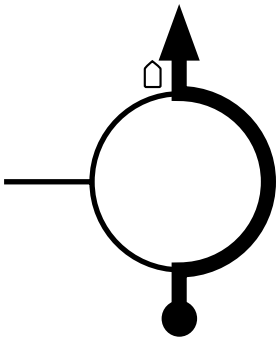	C 66 LA BISBAL E. TORROELLA DE M. PALAMÓS	-,---
12,580	0,750	9 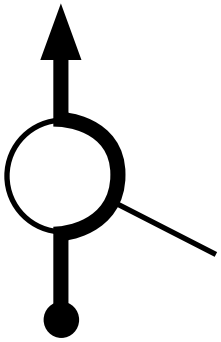	GiV 6701	-,---
13,710	1,130	10 	GiV 6701 St. Martí Vell → Madremanya →	-,---

© 2026 RallyClassics.org

Km Total	Km Parcial · *Partial*	Dirección · *Direction*	Info.	Km Regr.
20,270	6,560	10 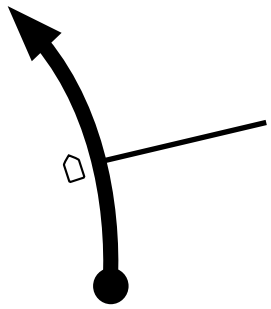	GiV 6701 MADREMANYA 0,4 MONELLS 4	-,---

Seguir Roadbook página 38 viñeta 25

Follow Roadbook page 38 box 25

© 2026 RallyClassics.org

Km Total	Km Parcial · *Partial*	Dirección · *Direction*	Info.	Km Regr.
0,000	0,000	1 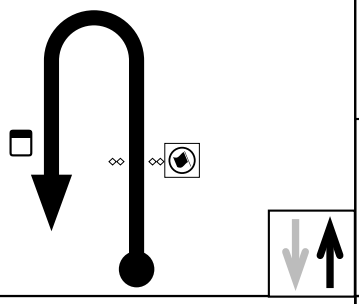	SS3-6 Gi 664 	-,---
4,775	4,775	2 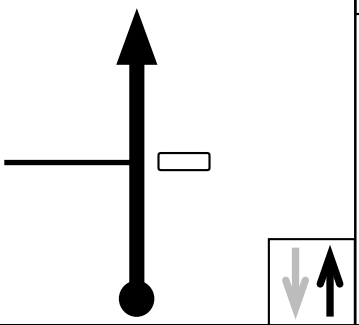	Gi 664 SANT SADURNÍ DE L’HEURA	-,---
9,640	4,865	3 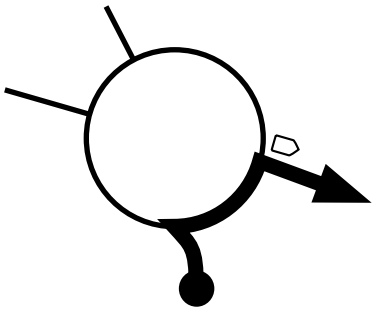	Av. Josep Tarradellas PALAFRUGELL PALAMÓS CALONGE	-,---
10,610	0,970	4 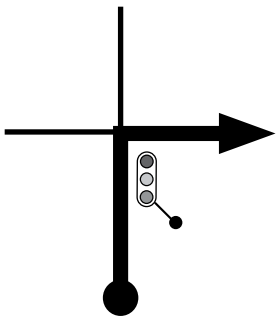	Gi 660 (LA BISBAL D’EMPORDÀ)	-,---
26,060	15,450	5  !	 (CALONGE)	--,---

© 2026 RallyClassics.org

Km Total	Km Parcial · *Partial*		Dirección · *Direction*	Info.	Km Regr.
26,120	0,060	6	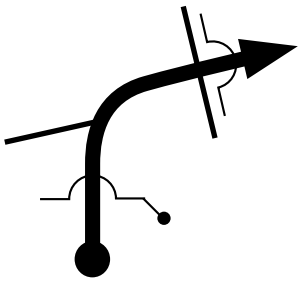		-,---
26,310	0,190	7	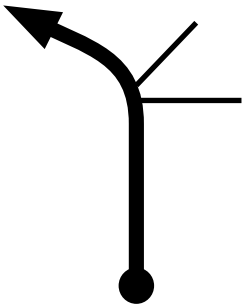		-,---
26,470	0,160	8	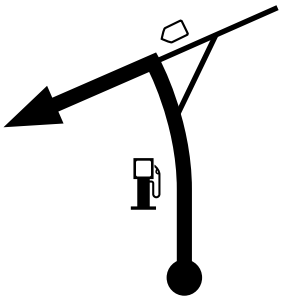	GiV 6612 Petronor 98 7 PALAMÓS	-,---
26,990	0,520	9		C 31 Platja d’Aro AP-7	-,---
32,640	5,650	10	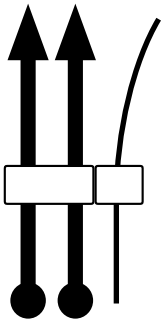	C 31 100 Radar a 9,5 km C-31 Barcelona AP-7 St. Feliu de Guíxols Sta. Cristina d’Aro **Mantenerse a la izquierda** *Keep left*	-,--

© 2026 RallyClassics.org

Km Total	Km Parcial · *Partial*	Dirección · *Direction*	Info.	Km Regr.
44,250	11,610	11 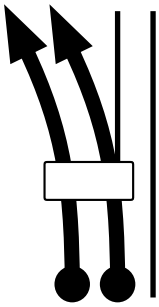	C 31 **Mantenerse a la izquierda** *Keep left*	-,---
50,056	5,806	12 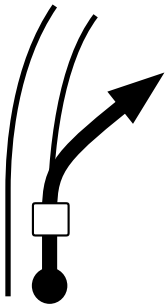	AP 7 	-,---
50,315	0,259	13 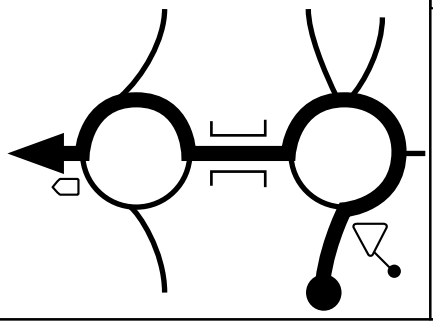	Gi 681 	-,---

Seguir Roadbook página 51 viñeta 26

Follow Roadbook page 51 box 26

© 2026 RallyClassics.org

Km Total	Km Parcial · *Partial*	Dirección · *Direction*	Info.	Km Regr.
0,000	0,000	1 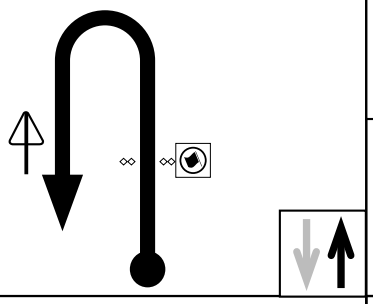	SS4 Gi 682	-,---
7,515	7,515	2 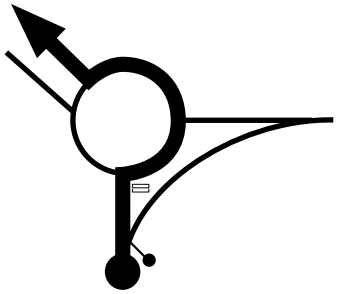	Gi 682 ↑ Lloret de Mar ↑ Centre (TOSSA DE MAR)	-,---
7,900	0,385	3 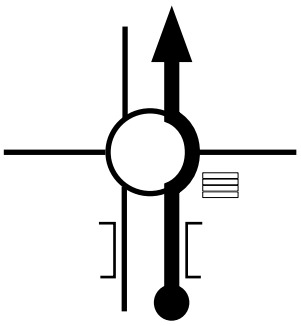	Gi 682 ↑ Lloret de Mar ↑ Centre	-,---
8,080	0,180	4 	Gi 682 BP 98 Llagostera ↘ Lloret de Mar ↘ Barcelona ↘ Girona ↘	-,---
8,350	0,270	5 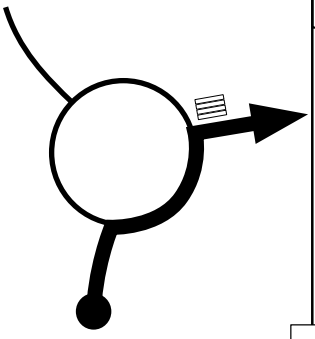	c/ Dr. Fleming Llagostera ↘ Lloret de Mar ↘ St. Feliu de G. ↘	-,---

© 2026 RallyClassics.org

Km Total	Km Parcial · *Partial*	Dirección · *Direction*	Info.	Km Regr.
8,490	0,140	6 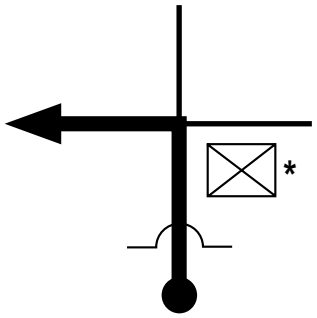	Av. Puerto Rico *** Hotel Golden**	-,---
8,880	0,390	7 	Gi 681 Llagostera ↘ Girona ↘ Barcelona ↘	-,---
9,575	0,695	8 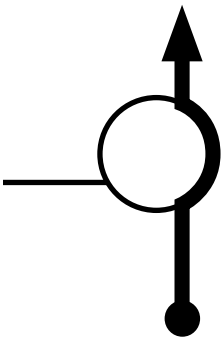	Gi 681 Llagostera ↘ Girona ↘ AP 7 ↘	-,---
23,470	13,895	9 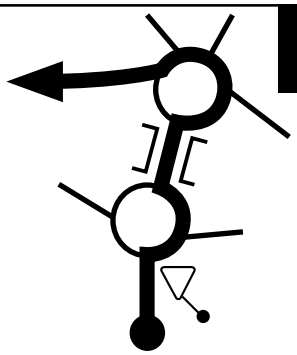 !!	C 35 AP 7 Lloret M.	-,---

Seguir Roadbook página 63 viñeta 23

Follow Roadbook page 63 box 23

© 2026 RallyClassics.org

Km Total	Km Parcial · *Partial*	Dirección · *Direction*	Info.	Km Regr.
0,000	0,000	1 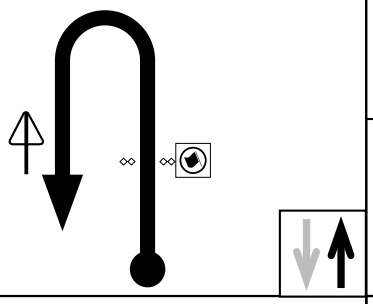	SS6 Gi 682	-,---
7,515	7,515	2 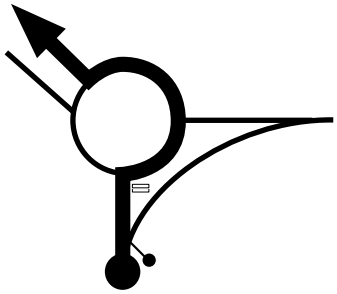	Gi 682 ↑ Lloret de Mar ↑ Centre (TOSSA DE MAR)	-,---
7,900	0,385	3 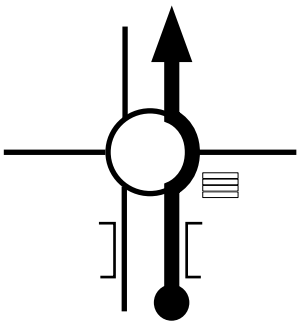	Gi 682 ↑ Lloret de Mar ↑ Centre	-,---
8,080	0,180	4 	Gi 682 BP 98 Llagostera ↘ Lloret de Mar ↘ Barcelona ↘ Girona ↘	-,---
8,350	0,270	5 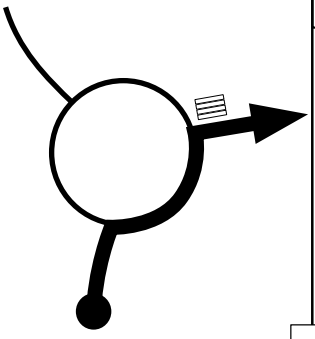	c/ Dr. Fleming Llagostera ↘ Lloret de Mar ↘ St. Feliu de G. ↘	-,---

© 2026 RallyClassics.org

Km Total	Km Parcial · *Partial*	Dirección · *Direction*	Info.	Km Regr.
8,490	0,140	6 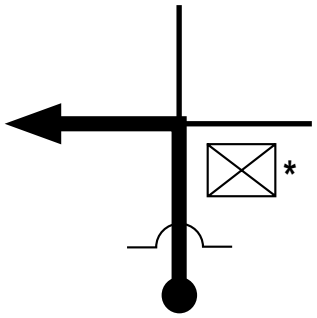	Av. Puerto Rico *** Hotel Golden**	-,---
8,880	0,390	7 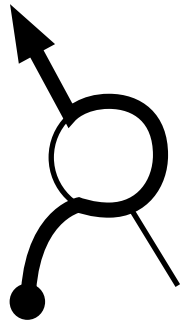	Gi 681 Llagostera ↘ Girona ↘ Barcelona ↘	-,---
9,575	0,695	8 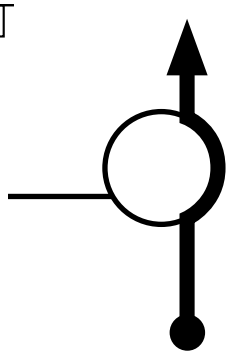	Gi 681 Llagostera ↘ Girona ↘ AP 7 ↘	-,---
23,470	13,895	9 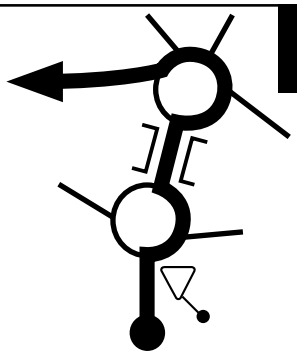 !!	C 35 AP 7 Lloret M.	-,---

Seguir Roadbook página 77 viñeta 23

Follow Roadbook page 77 box 23

© 2026 RallyClassics.org

Km Total	Km Parcial · *Partial*	Dirección · *Direction*	Info.	Km Regr.
0,000	0,000	1 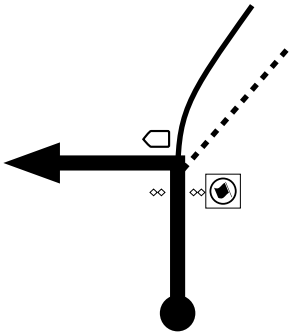	SS8-11 Gi 664 	-,---
0,150	0,150	2 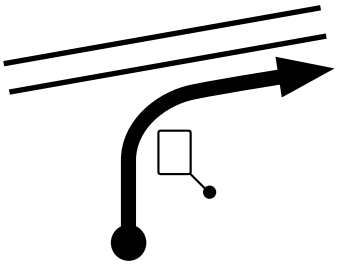	C 25 	-,---
7,200	7,050	3 	Gi 550 	-,---
7,600	0,400	4 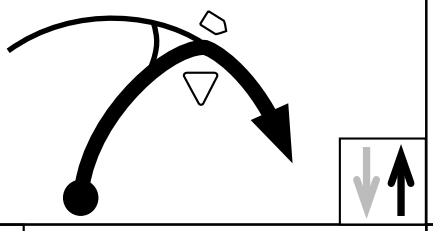	Gi 550 	-,---
11,600	4,000	5 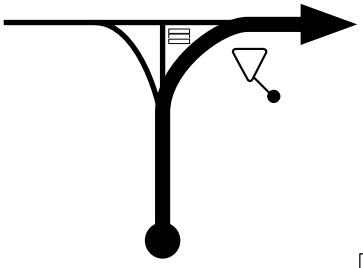	Gi 551 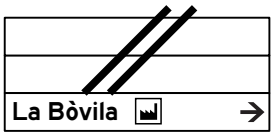	-,---

© 2026 RallyClassics.org

Km Total	Km Parcial · *Partial*	Dirección · *Direction*	Info.	Km Regr.
11,662	0,062	6 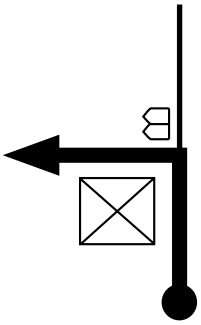	c/ Villaret **Remote Service IN** ZONA INDUSTRIAL LA BÒBILA ZONA INDUSTRIAL MAS GARRIGA	-,---

Seguir Roadbook página 101 viñeta 13

Follow Roadbook page 101 box 13

© 2026 RallyClassics.org

Km Total	Km Parcial · *Partial*	Dirección · *Direction*	Info.	Km Regr.
0,000	0,000	1 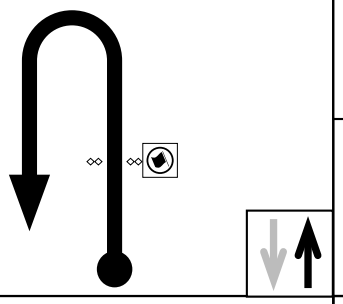	SS9-12 BV 5201	-,---
2,475	2,475	2 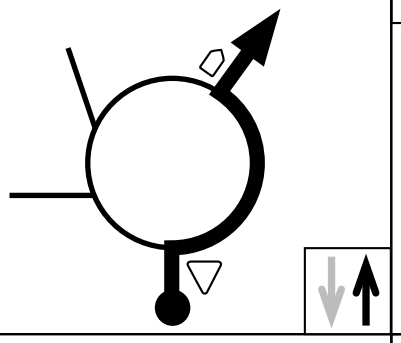	BV 5201 C 25 Lleida 171 Girona 49	-,---
3,045	0,570	3	BV 5201	-,---
4,655	1,610	4 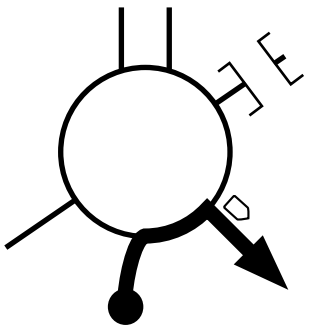	BV 5201 x C25 C 25 Sta. Coloma de Farners Girona	-,---
4,975	0,320	5 	C 25 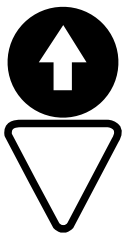	-,----,---

© 2026 RallyClassics.org

Km Total	Km Parcial · *Partial*	Dirección · *Direction*	Info.	Km Regr.
19,902	14,927	6 	C 25 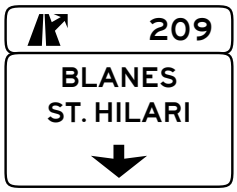 **Mantenerse a la derecha** *Keep right*	-,---
20,532	0,630	7 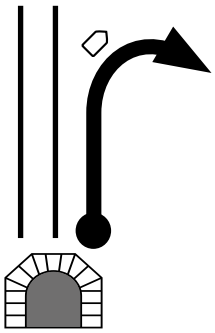	C 25 x Gi 550 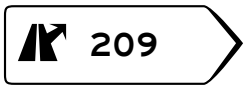	-,---
20,642	0,110	8 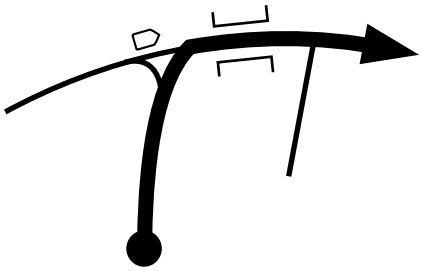	Gi 550 	-,--
24,898	4,256	9 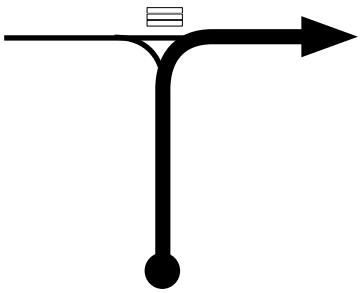	Gi 551 	-,--
24,960	0,062	10 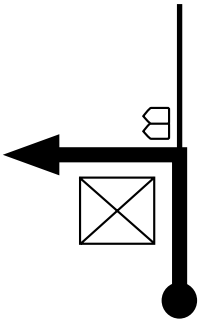	c/ Villaret **Remote Service IN** 	-,--

© 2026 RallyClassics.org

Km
Total Parcial · *Partial*

Seguir Roadbook página 116 viñeta 26

Follow Roadbook page 116 box 26

© 2025 RallyClassics.org

Km Total	Km Parcial · *Partial*	Dirección · *Direction*	Info.	Km Regr.
0,000	0,000	1 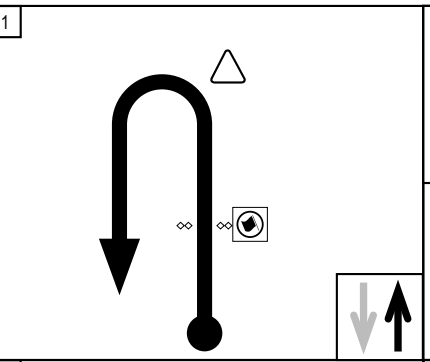	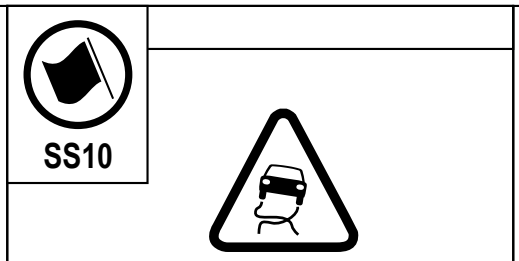	-,---
1,395	1,395	2 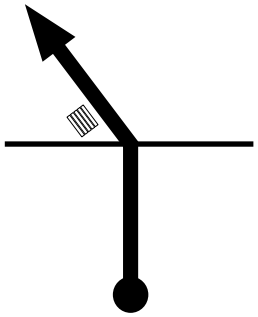	→ Arbúcies Gi 550 → Blanes Gi 550 → → →	-,---
1,494	0,099	3 	Gi 542 GIRONA VIC ARBÚCIES	-,---
1,809	0,315	4 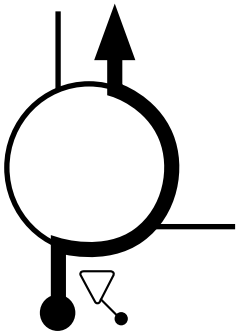	Gi 542	-,---
2,139	0,330	5 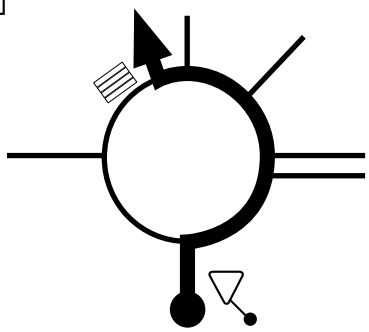	Gi 542 Gi 550 Arbúcies → Blanes → Sta. Coloma de Farners → Vic →	--,---

© 2026 RallyClassics.org

Km Total	Km Parcial · *Partial*	Dirección · *Direction*	Info.	Km Regr.
2,289	0,150	6 	Gi 550 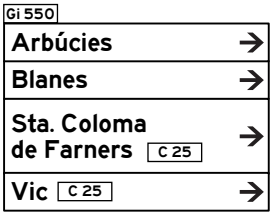	-,---
6,539	4,250	7 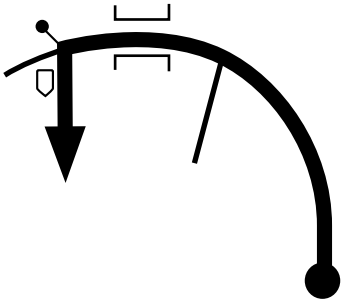	Gi 550 x C 25 **STOP en el suelo** *STOP on the ground*	-,---

Seguir Roadbook página 128 viñeta 27

Follow Roadbook page 128 box 27

© 2026 RallyClassics.org

Km Total	Km Parcial · *Partial*	Dirección · *Direction*	Info.	Km Regr.
0,000	0,000	1 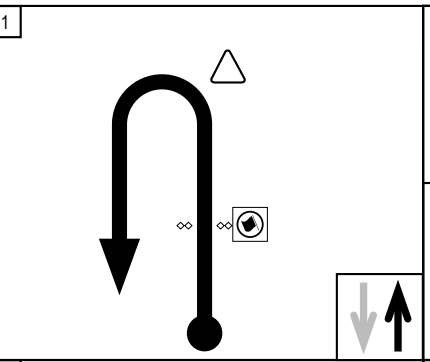	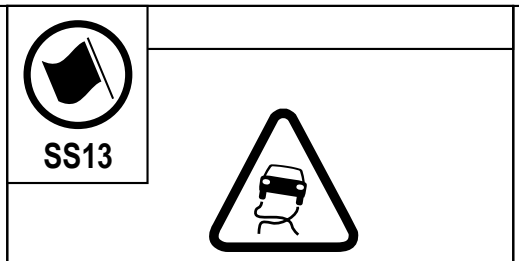	-,---
1,395	1,395	2 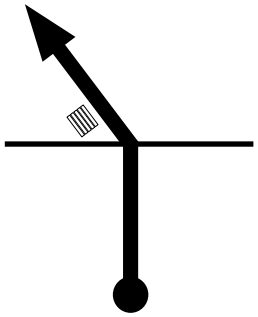	Arbúcies Gi 550 Blanes Gi 550	-,---
1,494	0,099	3 	Gi 542 GIRONA VIC ARBÚCIES	-,---
1,809	0,315	4 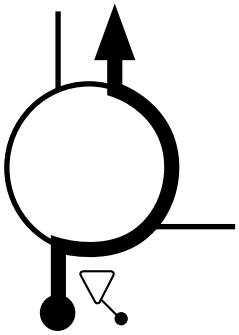	Gi 542	-,---
2,139	0,330	5 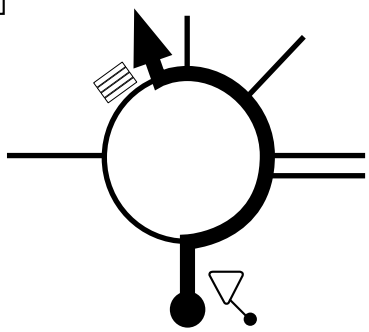	Gi 542 Gi 550 Arbúcies Blanes Sta. Coloma de Farners Vic	--,---

© 2026 RallyClassics.org

Km Total	Km Parcial · *Partial*	Dirección · *Direction*	Info.	Km Regr.
2,289	0,150	6 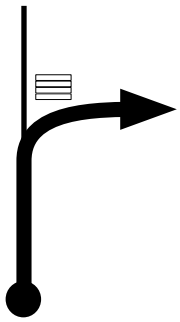	Gi 550 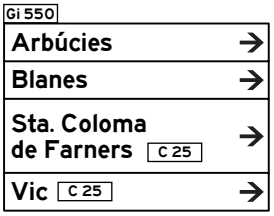	-,---
6,539	4,250	7 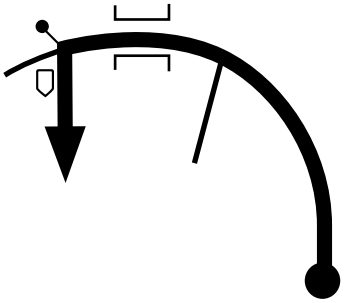	Gi 550 x C 25 **STOP en el suelo** *STOP on the ground*	-,---

Seguir Roadbook página 142 viñeta 27

Follow Roadbook page 142 box 27

© 2026 RallyClassics.org

ABANDONO DEFINITIVO
FINAL RETIREMENT

En el 74 Rally Costa Brava, el equipo formado por:
In the 74th Rally Costa Brava, the crew composed by:

Piloto *Driver*

Copiloto *Codriver*

Vehículo nº *Car nº*

Informan al director de Carrera:
Report to the Clerk of the Course:

Art 54.1.1: A crew which has failed to complete a section may be assumed to re-start the rally from the start of the next section following the overnight regroup unless they confirm otherwise with the Clerk of the Course by completing the form located in the rear of the road book ("final retirement") and lodging it with the organiser as soon as possible, and if feasible, before the publication of the re-start list.

Fecha *Date*

Firma *Signature*

OK

En cas d'abandonament del Rally, ensenyi clarament aquesta senyal als següents 3 vehicles, com a mínim, i truqui al telèfon 669 005 335.

En caso de abandono del Rally, enseñe claramente esta señal a los siguientes 3 vehículos, como mínimo, y llame al teléfono 669 005 335.

In case of withdrawal from de Rally, show clearly this sign to at least 3 following vehicles and call to 0034 669 005 335.

In caso di ritiro dal Rally, esporre chiaramente questo cartello ad almeno 3 vetture che seguono immediatemente e chimai ai telefono 0034 669 005 335.

SOS

TEL. EMERGENCIA
+34 669 005 335

En cas de necessitar atenció mèdica urgent,
ensenyi clarament aquesta senyal als següents 3 vehicles, com a mínim.

En caso de necesitar atención médica urgente,
enseñe claramente esta señal a los siguientes 3 vehículos, como mínimo.

If you require urgent medical attention,
show clearly this sign to at least 3 following vehicles.

In caso di richiesta di soccorso medico,
esporre chiaramente questo cartello ad almeno 3 vetture che seguono immediatemente.